



City and County of San Francisco  
 London N. Breed, Mayor  
 Alaric Degrafinried, Director

# POTRERO GATEWAY STREETScape IMPROVEMENTS CONTRACT ID. XXXXXXXX



Public Works  
 Infrastructure Design & Construction

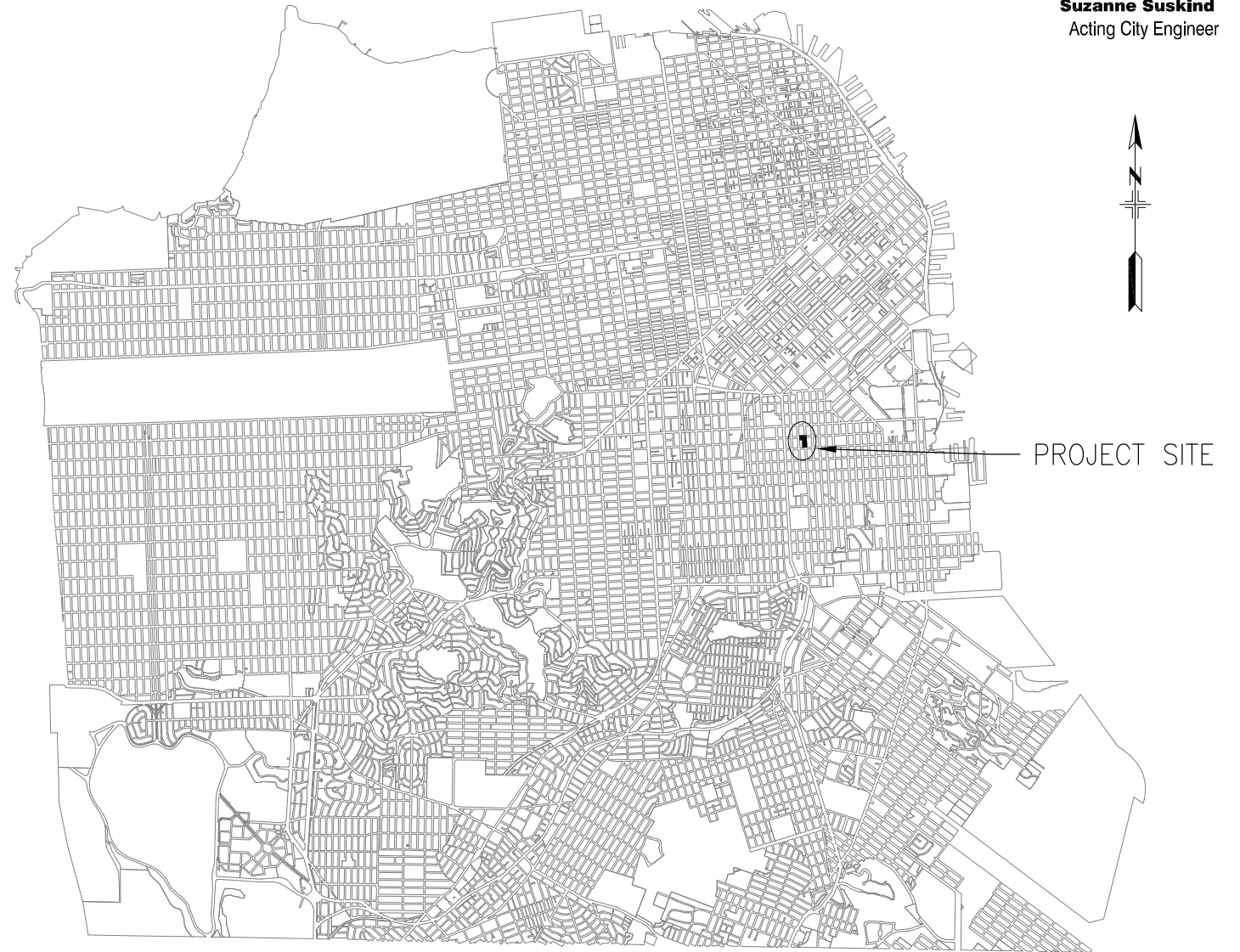


**35% DESIGN REVIEW**  
 NOT FOR CONSTRUCTION

### REQUIREMENTS OF BIDDERS

IN ACCORDANCE WITH THE PROVISIONS OF THE CALIFORNIA PUBLIC CONTRACT CODE SECTION 3300, A BID SUBMITTED TO A PUBLIC AGENCY BY A CONTRACTOR WHO IS NOT LICENSED IN ACCORDANCE WITH CHAPTER 9 OF THE BUSINESS AND PROFESSIONS CODE SHALL BE CONSIDERED NON-RESPONSIVE AND SHALL BE REJECTED BY THE PUBLIC AGENCY.

AT THE TIME OF BID OPENING, THE CONTRACTOR SHALL POSSESS A VALID CLASS "A" CALIFORNIA GENERAL ENGINEERING CONTRACTOR'S LICENSE.



Suzanne Suskind  
 Acting City Engineer



PROJECT SITE

LOCATION MAP

**BID SET: XXXX**

NO.	DATE	DESCRIPTION	BY	APP.
TABLE OF REVISIONS				
THIS DRAWING WAS LAST MODIFIED: 12/24/20 07:31, BY: callerod				


REFERENCE INFORMATION  
 & FILE NO. OF SURVEYS



BUREAU OF ENGINEERING  
 CITY & COUNTY OF SAN FRANCISCO  
 SAN FRANCISCO PUBLIC WORKS  
 49 SOUTH VAN NESS AVENUE, SUITE 800  
 SAN FRANCISCO, CA 94103

Acting Section Mgr:	Date:
Deputy Bureau Mgr:	
Acting Bureau Mgr:	

DESIGNED:	DATE:
D.CALLEROS	11/20
DRAWN:	DATE:
D.CALLEROS	11/20
CHECKED:	DATE:



SCALE:
NONE
SHEET OF SHEETS

POTRERO GATEWAY STREETScape IMPROVEMENTS COVER PAGE REQUIREMENT OF BIDDERS LOCATION MAP
---

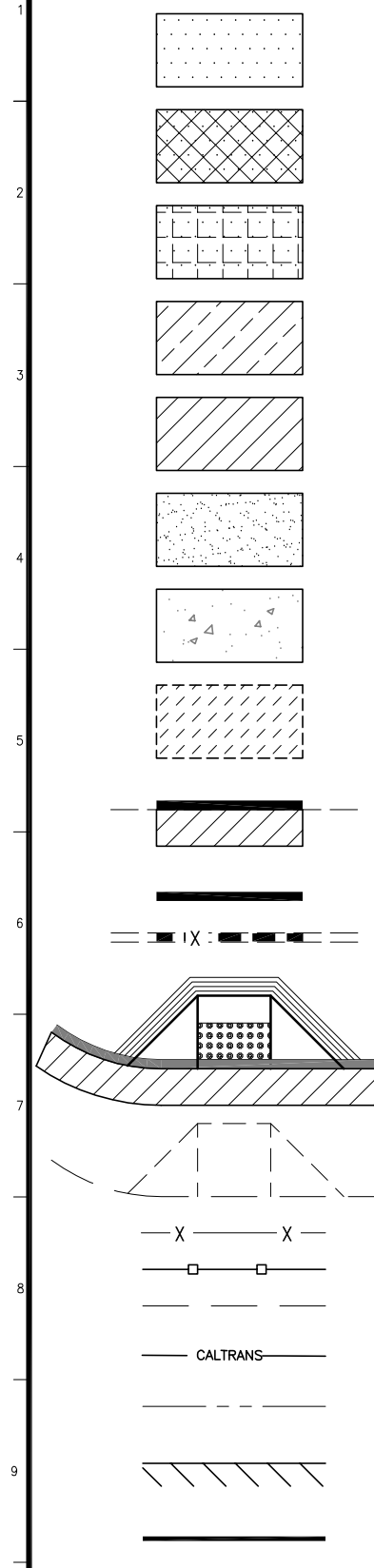
CONTRACT NO.	10032040
DRAWING NO.	G-0
FILE NO.	XXX,XXX
REV. NO.	

Drawing Path: V:\29493\_Potrero\_Gateway\_Loop\_2\_Design\Working\_Drawings\ESH\Current\CoverSheet.dwg, Login: callerod@dimension, Scale: 1  
 Model Units: Undefined  
 Measurement Units are English  
 Plot Time: Thu, 24 Dec 2020 - 7:34am  
 Xrefs: V:\117171\_Mission\_St\_and\_Geneva\_Ave\_Improvement\_Project\_Joined\_to\_SFMTA\_1\_Planning\Prelim\_Drawings\ESH\02\_CAD\_XREFS\SF.kg  
 V:\BEZ\_TB\_22x34\_ESH\_AUGUST\_2020.dwg



# LEGEND

# ABBREVIATIONS



APPROXIMATE AREA TO BE COLD PLANED 2-INCH FULL DEPTH OF CUT AND RESTORED WITH 2-INCH THICK MINIMUM OF ACWS. EXACT LOCATION AND DIMENSIONS TO BE DETERMINED BY THE CITY REPRESENTATIVE IN THE FIELD

APPROXIMATE AREA TO BE RECONSTRUCTED WITH 2-INCH THICK MINIMUM OF ACWS ON 8-INCH THICK CONCRETE BASE. EXACT LOCATION AND DIMENSIONS TO BE DETERMINED BY THE CITY REPRESENTATIVE IN THE FIELD

APPROXIMATE AREA TO BE RECONSTRUCTED WITH 2-INCH THICK MINIMUM OF ACWS ON 10-INCH THICK CONCRETE BASE. EXACT LOCATION AND DIMENSIONS TO BE DETERMINED BY THE CITY REPRESENTATIVE IN THE FIELD

APPROXIMATE AREA TO BE CONSTRUCTED WITH 10-INCH THICK REINFORCED CONCRETE BUS PAD PER SF PUBLIC WORKS STANDARD PLAN 96,607 REV. 2

APPROXIMATE AREA TO BE RECONSTRUCTED WITH 8-INCH THICK PARKING STRIP OR GUTTER

APPROXIMATE AREA TO BE RECONSTRUCTED WITH 8-INCH THICK MINIMUM OF CONCRETE PAVEMENT

APPROXIMATE AREA OF 3-1/2-INCH THICK CONCRETE SIDEWALK TO BE RECONSTRUCTED WITH REINFORCEMENT AT ENTRANT CORNERS PER SF PUBLIC WORKS STANDARD PLAN 96,608 REV. 1

APPROXIMATE LIMITS OF EXISTING BASEMENT BENEATH THE SIDEWALK, CURB, AND/OR ROADWAY. PRIOR TO ANY WORK THE CONTRACTOR SHALL VERIFY BASEMENT LIMITS AND NOTIFY THE CITY REPRESENTATIVE IN WRITING ANY CONFLICTS

CONSTRUCT COMBINED 6-INCH WIDE CONCRETE CURB AND 2-FOOT WIDE CONCRETE GUTTER

CONSTRUCT 6-INCH WIDE CONCRETE CURB

RESET EXISTING GRANITE CURB (CURB RAMP DRAWINGS)

CONCRETE CURB RAMP TO BE CONSTRUCTED WITH 12-INCH WIDE GROOVED BORDERS (WARNING BANDS) AND CONCRETE DETECTABLE SURFACE TILES (TRUNCATED DOMES) PER SF PUBLIC WORKS ACCESSIBLE STREET CROSSING STANDARD PLANS 102,854 THRU 102,864

EXISTING CURB RAMP TO REMAIN

EXISTING FENCE LINE

PROPOSED FENCE LINE

EXISTING CURB/GUTTER/PARKING STRIP/ISLAND

CALTRANS

CALTRANS RIGHT-OF-WAY LINE

APPROXIMATE LOCATION OF PROPERTY LINE

CONFORM LINE

MATCH LINE

- FIG** TOP OF CURB OR SIDEWALK OR PAVEMENT ELEVATION  
**FIG** FLOW LINE/GUTTER OR CATCH BASIN ELEVATION
- FIGxFIG** APPROXIMATE DIMENSIONS, IN FEET, OF CONCRETE BASE RECONSTRUCTION
- FIG.** SECTION/DETAIL IDENTIFICATION  
**FIG.** DRAWING NO.
- AWNING POLE
  - ⊕ BENCH MARK
  - ⌚ BIKE RACK
  - BOLLARD
  - ⌚ (N) CATCH BASIN
  - ⌚ (E) CATCH BASIN TO REMAIN
  - ⌚ (E) CATCH BASIN TO BE ABANDONED
  - ⊙ CITY MONUMENT
  - ➔ DIRECTION OF DRAINAGE FLOW
  - ⌚ DOWN SPOUT
  - ☀ ELECTROLIER
  - ⊕ FIRE HYDRANT
  - ⌚ FIRE HYDRANT VALVE
  - ⌚ GAS VALVE
  - ⊕ HPFS HYDRANT
  - ⊕ HPFS VALVE
  - ☀ LIGHT POLE
  - ⊕ MUNI GUY POLE
  - ☀ MUNI GUY POLE WITH LIGHT
  - ✉ USPS MAIL BOX
  - ✉ USPS MAIL BOX RELAY
  - ⌚ PARKING METER
  - ⊠ SEWER CLEAN OUT
  - ⊕ SIGN POLE(S)
  - ☀ SPRINKLER
  - ⊕ SURVEY CONTROL POINT
  - ⌚ TRAFFIC SIGNAL
  - UNK UNKNOWN VALVE
  - ⊕ WATER VALVE
  - 🌳 TREE

AB	ASSESSOR'S BLOCK	LE	LINE END
AC	ASPHALT CONCRETE	LPFH	LOW PRESSURE HIGH HYDRANT
ACWS	ASPHALT CONCRETE WEARING SURFACE	L1	LINE 1, ETC
AWSS	AUXILIARY WATER SUPPLY SYSTEM	MAX	MAXIMUM
BC	CURVE BEGINNING	MIN	MINIMUM
BLDG	BUILDING	MFN	METROMEDIA FIBER OPTIC CABLE NETWORK
BLHP	BUREAU OF LIGHT, HEAT AND POWER	MH	MANHOLE
BOT	BOTTOM	MTR	METER
BRK	GRADE BREAK	MON	MONUMENT
BSW	BACK OF SIDEWALK	(N)	NEW
BVC	VERTICAL TANGENT-CURVE INTERSECT	N/A	NOT APPLICABLE
C	CURB	NO.	NUMBER
CB	CATCH BASIN	NIC	NOT IN CONTRACT
CL	CENTER LINE	NTS	NOT TO SCALE
CO	SANITARY SEWER CLEANOUT/VENT	OCS	OVERHEAD CONTACT SYSTEM
COMM	COMMUNICATIONS	OG	OUTSIDE GUTTER
CONC	CONCRETE	PB	PULL BOX
CR	CURB RAMP	PC	PROPERTY CORNER
C1	CURVE 1, ETC	PCC	POINT OF HORIZONTAL COMPOUND CURVE/ COMPOUND CURVE-CURVE INTERSECT
DT	DEPARTMENT OF TECHNOLOGY	PI	POINT OF INTERSECTION/ TANGENT-TANGENT INTERSECT
DWG	DRAWING	PL	PROPERTY LINE
DWY	DRIVEWAY	POC	POINT OF CURVATURE/ TANGENT-CURVE INTERSECT
(E), EX	EXISTING	PRC	POINT OF HORIZONTAL REVERSE CURVE/ REVERSE CURVE-CURVE INTERSECT
EA	EACH	PT	POINT OF TANGENCY/ CURVE-TANGENT INTERSECT
EC	CURVE END	PVI	POINT OF VERTICAL INTERSECTION
EL, ELEV	ELEVATION	REF PT	REFERENCE POINT
ENT	ENTRANCE	REV	REVISION
EQ	EQUAL	ROW	RIGHT-OF-WAY
EVC	VERTICAL CURVE-TANGENT INTERSECT	S, SW	SEWER
FA	FIRE ALARM POLE	SWLK	SIDEWALK
FH	FIRE HYDRANT	SL	STREET LIGHTING
FIG	FIGURE	STA	STATION
FL	FLOW LINE	TS	TRAFFIC SIGNAL
G	GUTTER	TYP	TYPICAL
GB	GRADE BREAK	UNK	UNKNOWN
GR	GRATE	USPS	UNITED STATES POSTAL SERVICE
GV	GAS VALVE	UTIL	UTILITY
HYD	HYDRANT	WM	WATER METER
HP	HIGH POINT	WV	WATER VALVE
HPFH	HIGH PRESSURE FIRE HYDRANT		
HPFS	HIGH PRESSURE FIRE SERVICE		
IRV	IRRIGATION VALVE		
LB	LINE BEGINNING		

**35% REVIEW**  
**NOT FOR CONSTRUCTION**

NO.	DATE	DESCRIPTION	BY	APP.
TABLE OF REVISIONS				
THIS DRAWING WAS LAST MODIFIED: 12/23/20 18:59, BY: callerod				

REFERENCE INFORMATION  
 & FILE NO. OF SURVEYS



**BUREAU OF ENGINEERING**  
 CITY & COUNTY OF SAN FRANCISCO  
**SAN FRANCISCO PUBLIC WORKS**  
 49 SOUTH VAN NESS AVENUE, SUITE 800  
 SAN FRANCISCO, CA 94103

Acting Section Mgr:	ERIC KJELSBERG
Deputy Bureau Mgr:	FERNANDO CISNEROS
Acting Bureau Mgr:	IQBAL DHAPA

DESIGNED:	DATE:	XXX	01/20
DRAWN:	DATE:	XXX	01/20
CHECKED:	DATE:	XXX	01/20

SCALE:	NONE
SHEET OF SHEETS	OF

POTRERO GATEWAY  
 STREETScape IMPROVEMENTS

**LEGEND AND ABBREVIATIONS**

CONTRACT NO.	10032040
DRAWING NO.	R-G1
FILE NO.	
REV. NO.	

Drawing Path: V:\29494\_Potrero\_Gateway\Loop\_2\_Design\Working\Drawings\BE2\_TB\_22x34\_ESH\_AUGUST\_2020.dwg  
 Model Units: Feet  
 Dimension Scale: 20  
 Login: callerod  
 Plot Time: Wed, 23 Dec 2020 7:03pm  
 Measurement Units are English

## GENERAL NOTES

1. ENTERING INTO THIS CONTRACT WITH THE CITY INDICATES THAT THE CONTRACTOR HAS VISITED THE SITE, IS FAMILIAR WITH THE EXISTING CONDITIONS AND REVIEWED SAME WITH THE REQUIREMENTS OF THE CONTRACT DOCUMENTS.
2. THE CONTRACTOR IS RESPONSIBLE FOR CHECKING ALL CONTRACT DOCUMENTS AND FIELD CONDITIONS, AND FOR CONFIRMING THAT THE WORK IS BUILDABLE AS SHOWN BEFORE PROCEEDING WITH THE WORK. THE CONTRACTOR IS RESPONSIBLE FOR OBTAINING CLARIFICATION FROM THE CITY BEFORE PROCEEDING WITH THE WORK IN QUESTION OR RELATED WORK. WRITTEN DIMENSIONS SHALL GOVERN. THE CONTRACTOR SHALL VERIFY ALL DIMENSIONS PRIOR TO PROCEEDING WITH THE WORK.
3. THE CONTRACTOR SHALL VERIFY EXISTING FACILITIES IN THE FIELD, WHETHER OR NOT THEY ARE SHOWN ON THE DRAWINGS.
4. THE CONTRACTOR SHALL NOTIFY THE CITY REPRESENTATIVE IN WRITING OF CONFLICTS BETWEEN DRAWINGS PRIOR TO PROCEEDING WITH THE WORK IN QUESTION.
5. THE CONTRACTOR IS RESPONSIBLE FOR WORKING AROUND AND PROTECTING ALL EXISTING FACILITIES ADJACENT TO THE WORK AREA. THESE FACILITIES INCLUDE, BUT ARE NOT LIMITED TO, THE FOLLOWING: CABLE CAR TRACKS, TREES, LANDSCAPING, HYDRANTS AND UTILITY POLES.
6. THE CONTRACTOR IS RESPONSIBLE FOR COORDINATING ALL WORK UNDER THIS CONTRACT TO AVOID REDUNDANCY BETWEEN PAVING/CURB RAMP WORK AND SEWER AND/OR WATER WORK OR OTHER UTILITY REQUIRED TRENCH RESTORATION.
7. CONFORM LINE SHALL BE FIVE (5) FEET BEYOND THE EXTENDED PROPERTY LINE UNLESS OTHERWISE INDICATED ON THE DRAWINGS OR AS DIRECTED BY THE CITY REPRESENTATIVE.
8. THE THICKNESS OF THE NEW ASPHALT CONCRETE WEARING SURFACE (ACWS) SHALL BE TWO (2) INCHES MINIMUM UNLESS OTHERWISE INDICATED ON THE DRAWINGS OR AS DIRECTED BY THE CITY REPRESENTATIVE.
9. CURB GRADE SHALL BE SIX (6) INCHES ABOVE THE ADJACENT PAVEMENT GRADE OR GUTTER GRADE UNLESS OTHERWISE INDICATED ON THE DRAWINGS OR AS DIRECTED BY THE CITY REPRESENTATIVE.
10. WHEN EXISTING AND NEW ELEVATIONS ARE GIVEN FOR THE SAME POINT, THE CONTRACTOR SHALL CONSTRUCT TO NEW ELEVATIONS. UNLESS OTHERWISE DIRECTED BY THE CITY REPRESENTATIVE, THE EXISTING ELEVATIONS ARE FOR INFORMATION ONLY.
11. STANDARD DETAILS AND INFORMATION SHALL BE USED FOR ALL APPLICABLE CASES UNLESS OTHERWISE INDICATED.
12. CROSS SECTION CALL-OUTS ARE SHOWN ONLY ONCE ON THE DRAWINGS AND ARE TYPICAL FOR SIMILAR CONDITIONS UNLESS OTHERWISE INDICATED.
13. EXISTING CATCHBASIN GRADE SHALL BE ADJUSTED IN THE FIELD TO CONFORM TO NEW GUTTER GRADE.
14. NEW GUTTER AND/OR PARKING STRIP SHALL CONFORM TO EXISTING PAVEMENT UNLESS OTHERWISE INDICATED.
15. THE LIMITS OF SIDEWALK RECONSTRUCTION SHOWN ON THE DRAWINGS ARE APPROXIMATE. THE CONTRACTOR SHALL SAWCUT TO THE NEAREST FLAG/JOINT AND MATCH THE EXISTING SCORE PATTERN UNLESS OTHERWISE INDICATED ON THE DRAWINGS OR AS DIRECTED BY THE CITY REPRESENTATIVE.
16. ALL UTILITY VAULTS AND PULL BOXES WITHIN THE SIDEWALK RECONSTRUCTION AREA SHALL BE ADJUSTED TO THE NEW GRADE.
17. FOR ALL TRAFFIC SIGNAL PULL BOXES THAT ARE ROTATED, RELOCATED OR ADJUSTED, THE CONTRACTOR SHALL CONTACT MTA TRAFFIC SIGNAL SHOP EDDIE TSUI AT LEAST THREE (3) DAYS PRIOR TO SETTING THE PULL BOX AT THE NEW LOCATION AND/OR GRADE. ALL WORK SHALL MEET REQUIREMENTS OF SFDPW STANDARD PLAN 87,201
18. THE 12-INCH WIDE GROOVED BORDERS (WARNING BANDS) ON CURB RAMPS SHALL NOT BE PART OF THE SLOPED RAMP AND WING SURFACES UNLESS OTHERWISE INDICATED.
19. CURB RAMPS WITH GRADE BREAKS SHALL HAVE A BACK OF CURB (BOC) ELEVATION OF 0.01 FEET HIGHER THAN THE SPECIFIED FACE OF CURB (FOC) ELEVATION. CURB RAMPS WITHOUT GRADE BREAKS SHALL HAVE A MAXIMUM BACK OF CURB (BOC) ELEVATION OF 0.04 FEET HIGHER THAN THE FACE OF CURB (FOC) ELEVATION.
20. ELEVATIONS SHOWN ON CURB RAMP DETAILS ARE MEASURED IN FEET AND ARE RELATIVE TO A LOCAL REFERENCE POINT (TOP OF FIRE HYDRANT IN MOST CASES) UNLESS OTHERWISE INDICATED.
21. ASPHALT CONCRETE PATCHING AROUND NEW GUTTERS AND/OR PARKING STRIPS AT CURB RETURNS SHALL BE CONSIDERED AS INCIDENTAL WORK TO THE CURB RAMP BID ITEM.
22. CONCRETE BASE WORK SHOWN ON CURB RAMP DETAILS MAY OVERLAP WITH THE SAME WORK SHOWN ON PAVEMENT PLANS. THE CONTRACTOR SHALL COORDINATE OVERALL PAVING WORK TO AVOID PERFORMING DUPLICATE WORK.

23. ANY POLES OR VERTICAL ELEMENTS INSTALLED OR RELOCATED NEAR FIRE HYDRANTS SHALL ADHERE TO THE FOLLOWING MINIMUM CLEARANCES: THE MINIMUM CLEARANCE BETWEEN A POLE OR VERTICAL ELEMENT TO A HIGH PRESSURE HYDRANT IS FIVE (5) FEET. THE MINIMUM CLEARANCE BETWEEN A POLE OR VERTICAL ELEMENT TO A LOW PRESSURE HYDRANT IS FIVE (5) FEET.
24. ALL CITY MONUMENTS MUST BE PROTECTED PER STATE LAND SURVEYORS ACT. CALL THE COUNTY SURVEYOR AT (628)271-2000 TO REPORT ANY MONUMENTS IN DANGER OF DISTURBANCE, DESTRUCTION OR REMOVAL.
25. CONTRACTOR SHALL AVOID DAMAGING AND PROTECT IN PLACE EXISTING GRANITE CURBS. CONTRACTOR SHALL NOTIFY CITY REPRESENTATIVE OF ANY GRANITE CURB NOT IDENTIFIED ON THE PLANS TO BE RESET OR SALVAGED THAT IS IN CONFLICT WITH PROPOSED WORK.
26. EXISTING GRANITE CURB SHALL ONLY BE REPLACED WITH CONCRETE CURB ON CURVED RETURNS AND AS PART OF CURB RAMP CONSTRUCTION. EXISTING GRANITE CURB IN GOOD CONDITION SHALL BE RESET TO NEW GRADE. IF EXISTING GRANITE CURB IS DAMAGED, CONTRACTOR SHALL NOTIFY CITY REPRESENTATIVE.
27. IN THE EVENT COBBLESTONES ARE ENCOUNTERED AND TO BE REMOVED IN ANY STREET UNDER CONSTRUCTION, THE CONTRACTOR SHALL REMOVE THEM FROM THE PROJECT SITE AS CITY PROPERTY. SALVAGE, HAULING AND DELIVERY OF EXISTING COBBLESTONES TO THE DESIGNATED AREAS, FROM THE PROJECT SITE, SHALL BE DONE AS INCIDENTAL WORK.
28. IN THE EVENT GROUNDWATER WELLS ARE ENCOUNTERED IN ANY STREET UNDER CONSTRUCTION, THE CONTRACTOR SHALL BE RESPONSIBLE FOR GROUNDWATER WELL PRESERVATION (OR DESTRUCTION, IF DESTRUCTION IS CALLED FOR). FOR PRESERVATION, THE CONTRACTOR SHALL EXERCISE CARE IN WORKING AROUND GROUNDWATER WELLS TO PREVENT DAMAGE.
29. AT THE COMPLETION OF WORK, THE CONTRACTOR SHALL REMOVE ALL MARKS, STAINS AND BLEMISHES RESULTING FROM CONSTRUCTION OPERATIONS THROUGHOUT THE CONTRACT.
30. THE CONTRACTOR SHALL PREVENT CONSTRUCTION MATERIAL, PAVEMENT, CONCRETE, EARTH, PAINTS, THINNER, SOLVENTS, AND OTHER DEBRIS OR TOXIC MATERIAL FROM ENTERING A SEWER OR SEWER STRUCTURE INCLUDING SURFACE FLOW COLLECTION SYSTEM, SUCH AS CATCHBASINS AND CULVERTS.
31. THE CONTRACTOR IS RESPONSIBLE FOR CONTACTING PUBLIC AND PRIVATE UTILITIES FOR UTILITY ADJUSTMENT AND/OR RELOCATION. THE FOLLOWING ARE CONTACT PHONE NUMBERS:

BLHP	STREET LIGHTS		(415) 227-8506	Streetlights@swater.org
DPW	NEWS RACKS	NAHEL SIMON	(415) 554-5346	
	SEWER REPAIR		(415) 695-2096	
	STREET TREES (URBAN FORESTRY)		(415) 641-2676	
DT	FIRE ALARM	MIKE DENNING	(415) 550-2718	
MTA	MUNI OVERHEAD LINES	JOHN ORKES	(415) 554-9227	
		CLIFFORD SMETHURST	(415) 554-9220	
	TRAFFIC SIGNAL SHOP	EDDIE TSUI	(415) 550-2742	
	BUS SHELTERS	GAIL STEIN	(415) 646-2308	
SFWD	BUSINESS HOURS REPAIRS		(415) 550-4965	
	NON-BUSINESS HOURS REPAIRS		(415) 550-4911	
	IDENTIFY LINES		(415) 550-4925	
AT&T		LYNN SCHUSSEL	(650) 991-5630	LS4524@att.com
		MARIA TORRES	(650) 216-2196	MT1276@att.com
		CAROL MITCHELL		CM1463@att.com
COMCAST		JEFF CASTANEDA	(415) 377-1921	Jeff_Castaneda@cable.comcast.com
		DEREK NIPPE	(415) 503-4505	
PG&E	SERVICE PLANNING	JASON BUHAGIAR	(628) 256-5013	JH28@pge.com
		DANA SOUZA	(415) 757-8485	D2GV@pge.com
	CONSTRUCTION	BILL RUSSO	(415) 695-3330	
	CLEAR CHANNEL (BUS SHELTERS)	NICHOLAS FAGUNDES	(925) 518-7042	NicholasFagundes.ncs@comcast.net
		ASHLEY KIRCHNER	(510) 446-7259	AshleyKirchner.ncs@comcast.net
		MARGEUX CASILLAS		MargeauxCasillas@clearchannel.com
	ZAYO/ABOVENET (MFN FACILITIES)	ALLEN LEHEW	(415) 265-3189	Allen.Lehew@zayo.com
	WAVE (ASTOUND)	KEN HAWKINS	(925) 332-7806	khawkins@wavebroadband.com
	USPS MAILBOXES		(415) 550-5248	

**35% REVIEW**  
**NOT FOR CONSTRUCTION**

NO.	DATE	DESCRIPTION	BY	APP.
TABLE OF REVISIONS				
THIS DRAWING WAS LAST MODIFIED: 12/23/20 18:59, BY: callerod				

REFERENCE INFORMATION  
& FILE NO. OF SURVEYS



**BUREAU OF ENGINEERING**  
CITY & COUNTY OF SAN FRANCISCO  
**SAN FRANCISCO PUBLIC WORKS**  
49 SOUTH VAN NESS AVENUE, SUITE 800  
SAN FRANCISCO, CA 94103

Acting Section Mgr:	ERIC KJELSBERG	Date:	DESIGNED: DATE:	XXX 10/20
Deputy Bureau Mgr:	FERNANDO CISNEROS		DRAWN: DATE:	XXX 10/20
Acting Bureau Mgr:	IQBAL DHAPA		CHECKED: DATE:	XXX 10/20

SCALE:	NONE
SHEET OF SHEETS	OF

**POTRERO GATEWAY  
STREETSCAPE IMPROVEMENTS**

**GENERAL NOTES**

CONTRACT NO.	10032040
DRAWING NO.	R-G2
FILE NO.	
REV. NO.	

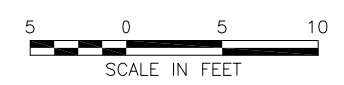
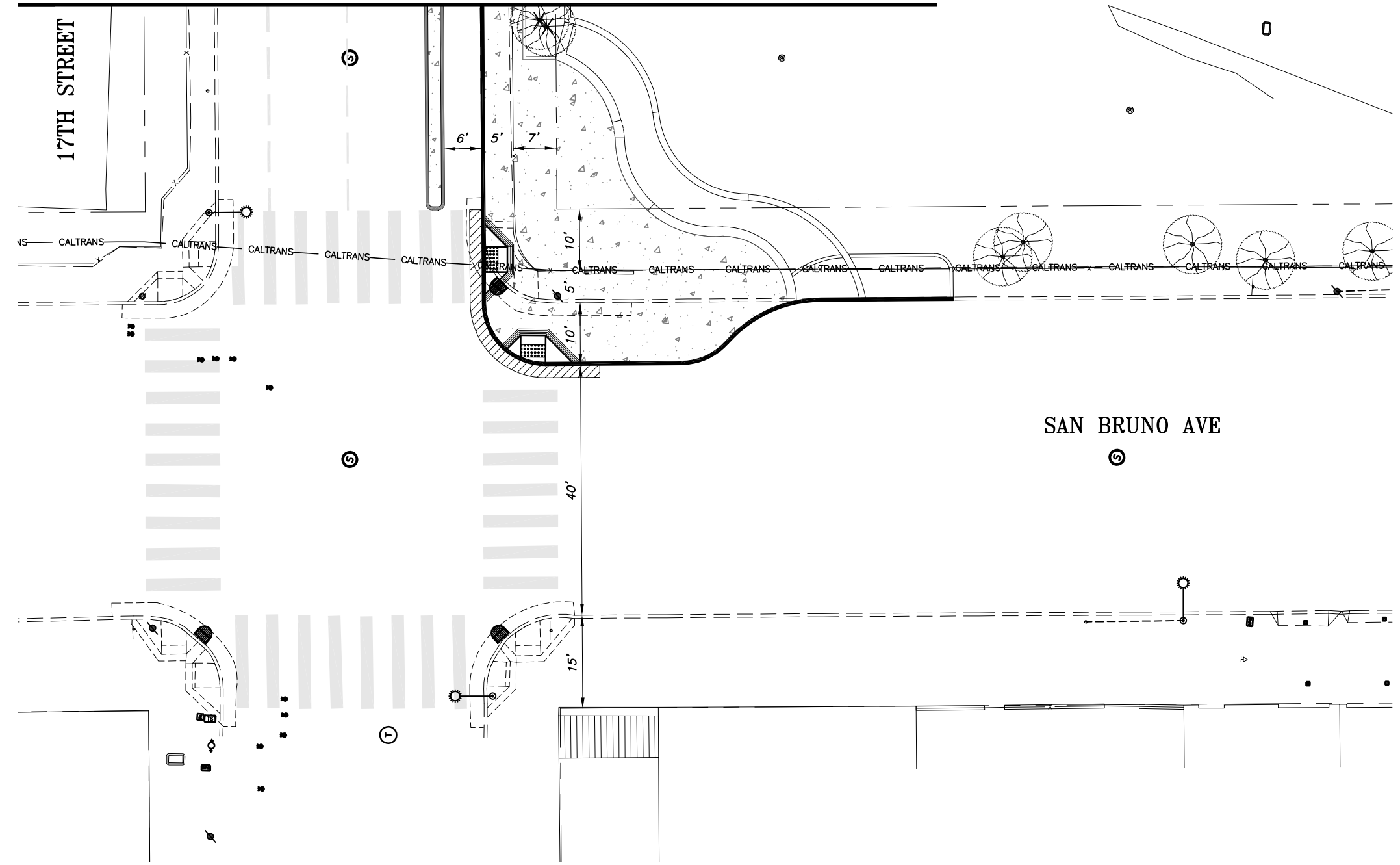
Drawing Path: V:\2949J\_Potrero\_Gateway\_Loop\2\_Design\Working\ES\H\Current\R-C.dwg, Login: callerod, Model Units: Feet, Measurement Units are English, Plot Time: Wed, 23 Dec 2020 8:35pm

**CHECK PRINT**

BUREAU OF ENGINEERING  
 SECTION: \_\_\_\_\_  
 ORIGINATOR: \_\_\_\_\_ DATE: xx/xx/xx  
 CHECKER: \_\_\_\_\_ DATE: xx/xx/xx  
 BACKCHECKER: \_\_\_\_\_ DATE: xx/xx/xx  
 VERIFIER: \_\_\_\_\_ DATE: xx/xx/xx



MATCHLINE A, SEE DWG R-2



**35% REVIEW**  
 NOT FOR CONSTRUCTION

NO.	DATE	DESCRIPTION	BY	APP.
TABLE OF REVISIONS				
THIS DRAWING WAS LAST MODIFIED: 12/23/20 18:54, BY: callerod				

REFERENCE INFORMATION  
 & FILE NO. OF SURVEYS



**BUREAU OF ENGINEERING**  
 CITY & COUNTY OF SAN FRANCISCO  
**SAN FRANCISCO PUBLIC WORKS**  
 49 SOUTH VAN NESS AVENUE, SUITE 800  
 SAN FRANCISCO, CA 94103

Acting Section Mgr: E. KJELSBERG	Date: xxx/xxx	DESIGNED: DATE: DMC 9/1/20
Deputy Bureau Mgr: F. CISNEROS	xxx/xxx	DRAWN: DATE:
Acting Bureau Mgr: I. DHAPA	xxx/xxx	CHECKED: DATE:

SCALE: 1" = 10'
SHEET OF SHEETS XX OF XX

POTRERO GATEWAY  
 STREETSCAPE IMPROVEMENTS  
 PAVING PLAN  
 SAN BRUNO AVENUE  
 AT 17TH STREET

CONTRACT NO. 10032040
DRAWING NO. R-1
FILE NO. XXXXX
REV. NO. 0

Xrefs: V:\2949\_Potrero\_Gateway\_Loop\2\_Design\Working\_Drawings\ESH\29631\_U-vermont.dwg  
 V:\29631\_Various\_Locations\_Sewer\_Replacement-W\with\_VL\_PR\_No.377\Official\_Project\_TBS\DE1\_TB\_22x34\_U.dwg  
 V:\2949\_Potrero\_Gateway\_Loop\2\_Design\Working\_Drawings\BE2\_TB\_22x34\_ESH\_AUGUST\_2020.dwg  
 Drawing Path: V:\2949\_Potrero\_Gateway\_Loop\2\_Design\Working\_Drawings\ESH\Current\2949\_R-base.dwg, Login: callerod, Scale: 10  
 Plot Time: Wed, 23 Dec 2020 - 7:03pm  
 Model Units: Undefined  
 Measurement Units are English

**CHECK PRINT**

BUREAU OF ENGINEERING

SECTION: \_\_\_\_\_

ORIGINATOR: \_\_\_\_\_ DATE: xx/xx/xx

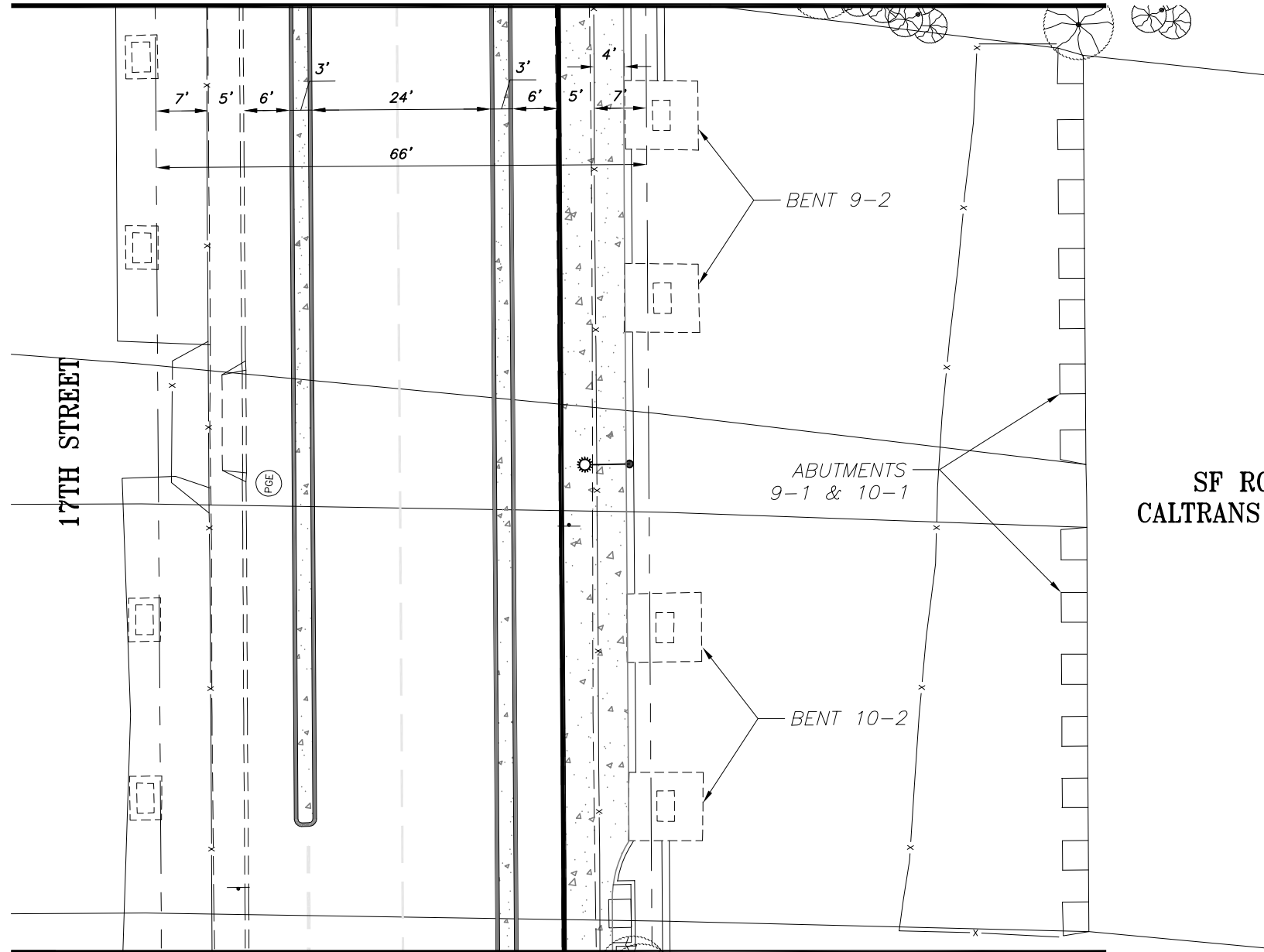
CHECKER: \_\_\_\_\_ DATE: xx/xx/xx

BACKCHECKER: \_\_\_\_\_ DATE: xx/xx/xx

VERIFIER: \_\_\_\_\_ DATE: xx/xx/xx



MATCHLINE B, SEE DWG R-3



MATCHLINE A, SEE DWG R-1

**SF ROUTE 101 PM 4.1  
CALTRANS BRIDGE NO 34-0077**



**35% REVIEW**  
NOT FOR CONSTRUCTION

NO.	DATE	DESCRIPTION	BY	APP.
TABLE OF REVISIONS				
THIS DRAWING WAS LAST MODIFIED: 12/24/20 08:14, BY: callerod				

REFERENCE INFORMATION  
& FILE NO. OF SURVEYS



**BUREAU OF ENGINEERING**  
CITY & COUNTY OF SAN FRANCISCO  
**SAN FRANCISCO PUBLIC WORKS**  
49 SOUTH VAN NESS AVENUE, SUITE 800  
SAN FRANCISCO, CA 94103

Acting Section Mgr: E. KJELSBERG	Date: xxx/xxx
Deputy Bureau Mgr: F. CISNEROS	xxx/xxx
Acting Bureau Mgr: I. DHAPA	xxx/xxx

DESIGNED: DATE: DMC 9/1/20
DRAWN: DATE:
CHECKED: DATE:

SCALE:  
1" = 10'

SHEET OF SHEETS  
XX OF XX

POTRERO GATEWAY  
STREETSCAPE IMPROVEMENTS

PAVING PLAN  
17TH STREET  
SAN BRUNO AVE TO VERMONT ST

CONTRACT NO. 10032040
DRAWING NO. R-2
FILE NO. XXXXX
REV. NO. 0

Drawing Path: V:\2949\_Potrero\_Gateway\_Loop\2\_Design\Working\_Drawings\ES\Current\2949\_R-base.dwg, Login: call@bentley.com, Scale: 10  
 Plot Time: Thu, 24 Dec 2020 8:14am  
 Measurement Units are English  
 Model Units: Undefined  
 Xrefs: V:\2949\_Potrero\_Gateway\_Loop\2\_Design\Working\_Drawings\ES\2963\_L\_U-vermont.dwg  
 V:\2963\_Various\_Locations\_Sewer\_Replacement-W\VL\_PR\_No.37\Official\_Project\_IBS\DEI\_TB\_22x34\_U.dwg  
 V:\2949\_Potrero\_Gateway\_Loop\2\_Design\Working\_Drawings\BE2\_TB\_22x34\_ESH\_AUGUST\_2020.dwg

**CHECK PRINT**

BUREAU OF ENGINEERING

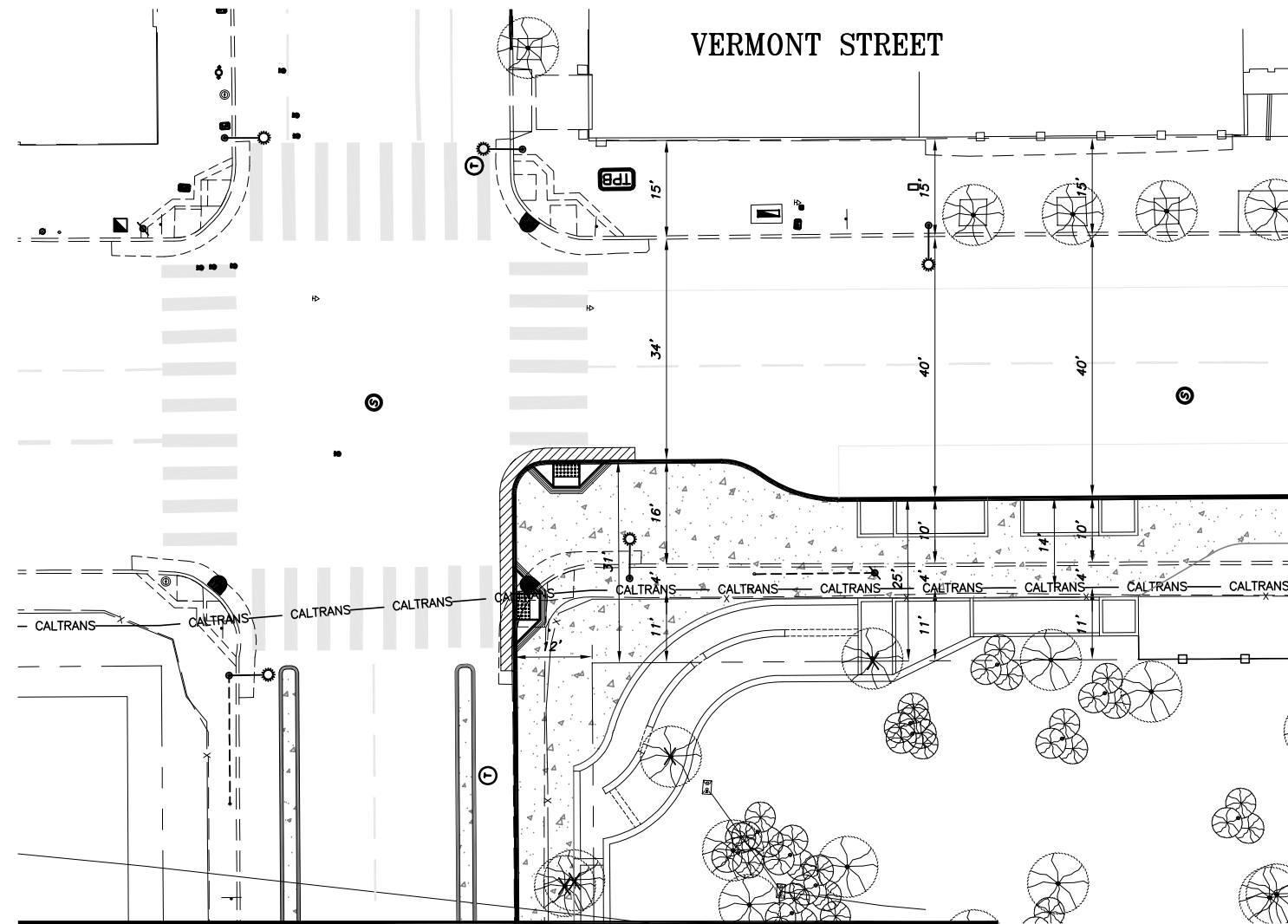
SECTION: \_\_\_\_\_

ORIGINATOR: \_\_\_\_\_ DATE: xx/xx/xx

CHECKER: \_\_\_\_\_ DATE: xx/xx/xx

BACKCHECKER: \_\_\_\_\_ DATE: xx/xx/xx

VERIFIER: \_\_\_\_\_ DATE: xx/xx/xx



MATCHLINE B, SEE DWG R-2

MATCHLINE C, SEE DWG R-4



**35% REVIEW**  
NOT FOR CONSTRUCTION

NO.	DATE	DESCRIPTION	BY	APP.
TABLE OF REVISIONS				
THIS DRAWING WAS LAST MODIFIED: 12/23/20 18:54, BY: callerod				

REFERENCE INFORMATION & FILE NO. OF SURVEYS



**BUREAU OF ENGINEERING**  
CITY & COUNTY OF SAN FRANCISCO  
**SAN FRANCISCO PUBLIC WORKS**  
49 SOUTH VAN NESS AVENUE, SUITE 800  
SAN FRANCISCO, CA 94103

Acting Section Mgr: E. KJELSBERG	Date: xxx/xxx
Deputy Bureau Mgr: F. CISNEROS	xxx/xxx
Acting Bureau Mgr: I. DHAPA	xxx/xxx

DESIGNED: DATE: DMC 9/1/20
DRAWN: DATE:
CHECKED: DATE:

SCALE: 1" = 10'
SHEET OF SHEETS XX OF XX

POTRERO GATEWAY  
STREETSCAPE IMPROVEMENTS

PAVING PLAN  
VERMONT STREET  
AT 17TH STREET

CONTRACT NO. 10032040
DRAWING NO. R-3
FILE NO. XXXXX
REV. NO. 0

Xrefs: V:\2949\_Potrero\_Gateway\_Loop\2\_Design\Working\_Drawings\ESH\29631\_U-vermont.dwg  
 V:\29631\_Various\_Locations\_Sewer\_Replacement-W\with\_VL\_PR\_No.377\Official\_Project\_TBS\DEI\_TB\_22x34\_U.dwg  
 V:\2949\_Potrero\_Gateway\_Loop\2\_Design\Working\_Drawings\BE2\_TB\_22x34\_ESH\_AUGUST\_2020.dwg  
 Drawing Path: V:\2949\_Potrero\_Gateway\_Loop\2\_Design\Working\_Drawings\ESH\Current\2949\_R-base.dwg, Login: callerod, Revision Scale: 10  
 Plot Time: Wed, 23 Dec 2020 - 7:03pm  
 Model Units: Undefined  
 Measurement Units are English

**CHECK PRINT**

BUREAU OF ENGINEERING

SECTION: \_\_\_\_\_

ORIGINATOR: \_\_\_\_\_ DATE: xx/xx/xx

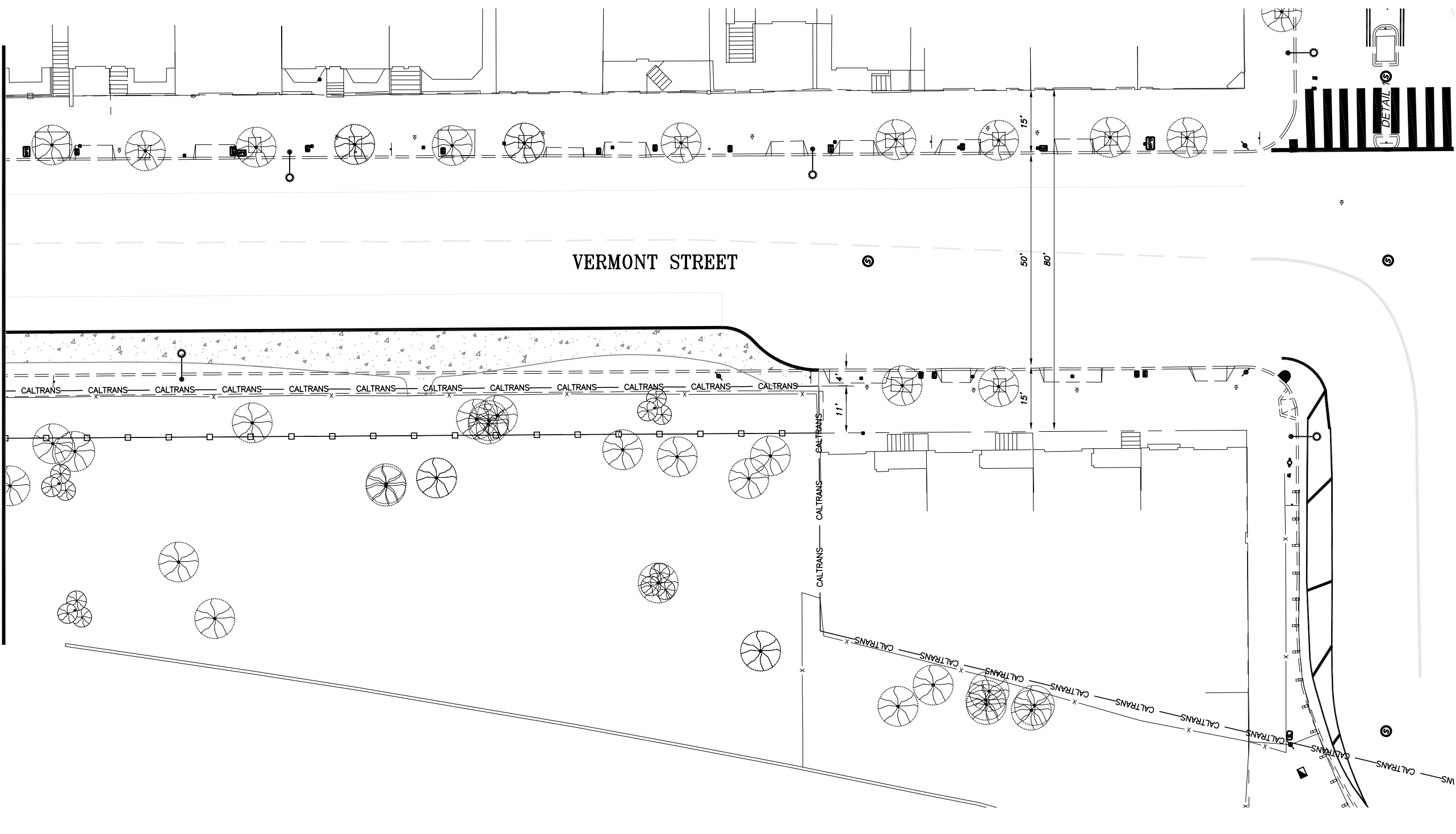
CHECKER: \_\_\_\_\_ DATE: xx/xx/xx

BACKCHECKER: \_\_\_\_\_ DATE: xx/xx/xx

VERIFIER: \_\_\_\_\_ DATE: xx/xx/xx




MATCHLINE C, SEE DWG R-3



**35% REVIEW**  
NOT FOR CONSTRUCTION

NO.	DATE	DESCRIPTION	BY	APP.
TABLE OF REVISIONS				
THIS DRAWING WAS LAST MODIFIED: 12/23/20 18:54, BY: callerod				

REFERENCE INFORMATION  
& FILE NO. OF SURVEYS



**BUREAU OF ENGINEERING**  
CITY & COUNTY OF SAN FRANCISCO  
**SAN FRANCISCO PUBLIC WORKS**  
49 SOUTH VAN NESS AVENUE, SUITE 800  
SAN FRANCISCO, CA 94103

Acting Section Mgr: E. KJELSBERG	Date: xxx/xxx	DESIGNED: DATE: DMC 9/1/20
Deputy Bureau Mgr: F. CISNEROS	xxx/xxx	DRAWN: DATE:
Acting Bureau Mgr: I. DHAPA	xxx/xxx	CHECKED: DATE:

SCALE: 1" = 10'
SHEET OF SHEETS XX OF XX

POTRERO GATEWAY  
STREETSCAPE IMPROVEMENTS

PAVING PLAN  
VERMONT STREET  
17TH ST TO MARIPOSA ST

CONTRACT NO. 10032040
DRAWING NO. R-4
FILE NO. XXXXX
REV. NO. 0

Xrefs: V:\2949\_Potrero\_Gateway\_Loop\2\_Design\Working\_Drawings\ESH\Current\2949\_R-base.dwg, Login: callerod, Revision: Scale: 10  
 V:\2963\_Various\_Locations\_Sewer\_Replacement-W\with\_VL\_PR\_No.37\Official\_Project\TBS\DE1\_TB\_22x34\_U.dwg  
 V:\2949\_Potrero\_Gateway\_Loop\2\_Design\Working\_Drawings\BE2\_TB\_22x34\_ESH\_AUGUST\_2020.dwg  
 Plot Path: V:\2949\_Potrero\_Gateway\_Loop\2\_Design\Working\_Drawings\ESH\Current\2949\_R-base.dwg, Login: callerod, Revision: Scale: 10  
 Plot Time: Wed, 23 Dec 2020 - 7:03pm  
 Model Units: Undefined  
 Measurement Units are English



# SHEET INDEX

## LANDSCAPE ARCHITECTURE

L-0.0	LANDSCAPE COVER SHEET & SHEET INDEX
L-0.1	LANDSCAPE GENERAL NOTES & ABBREVIATIONS
EX-0.0 TO EX-0.3	EXISTING CONDITIONS
L-1.0 TO L-1.2	DEMOLITION PLAN
L-2.0 TO L-2.2	MATERIALS PLAN
L-3.0 TO L-3.2	LAYOUT PLAN — NOT INCLUDED IN 35% SET
L-4.0 TO L-4.3	GRADING PLAN
L-5.0	DRAINAGE PLAN
L-6.0 TO L-6.3	PLANTING PLAN
L-7.0 TO L-7.3	IRRIGATION PLAN
L-7.4	IRRIGATION LEGENDS AND NOTES — NOT INCLUDED IN 35% SET
L-7.5 TO L-7.6	IRRIGATION DETAILS
L-8.0 TO L-8.6	CONSTRUCTION DETAILS

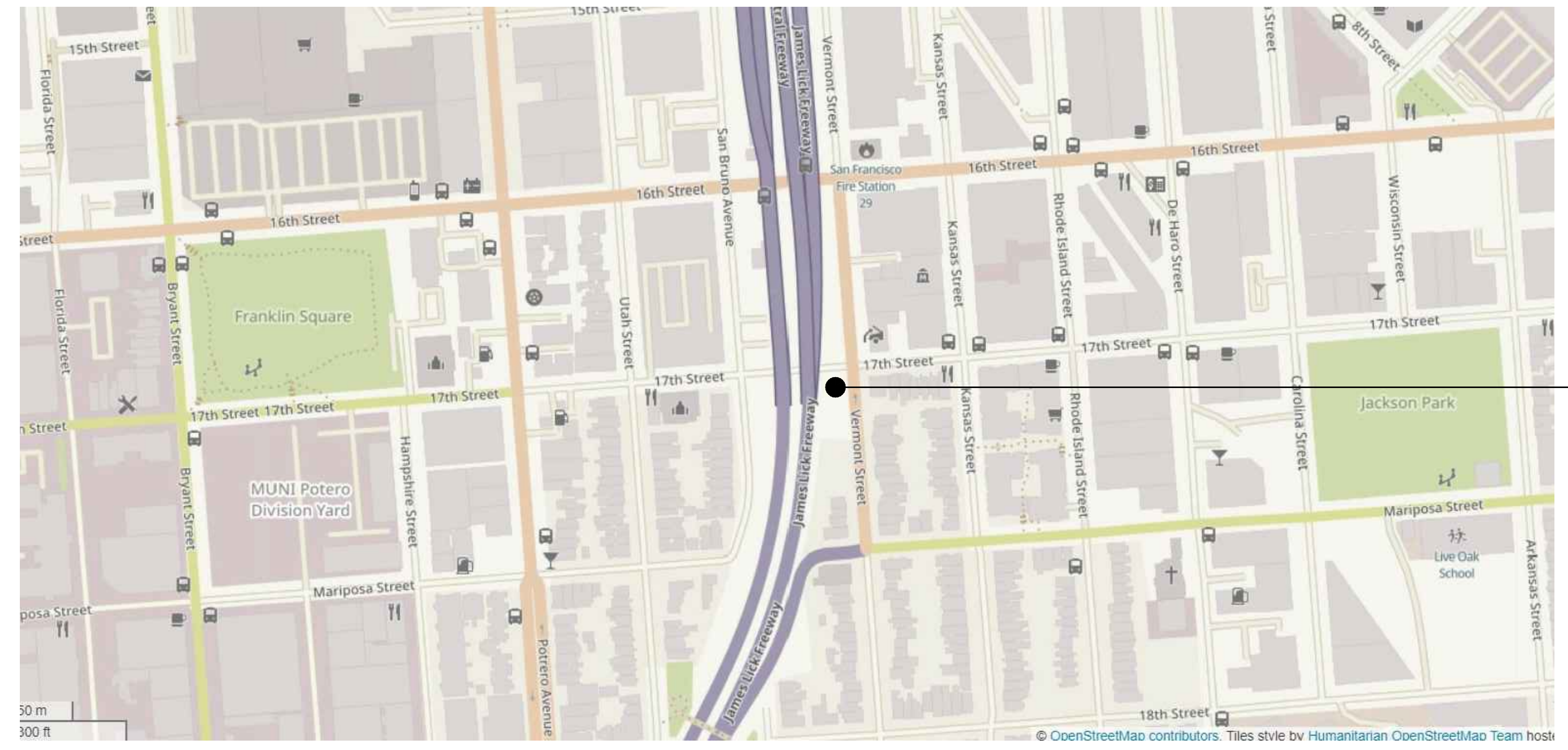
## STRUCTURAL ENGINEERING

S-1.1	GENERAL NOTES
S-2.1 TO S-2.3	FOUNDATION PLAN
S-3.1 TO S-3.2	FOUNDATION DETAILS

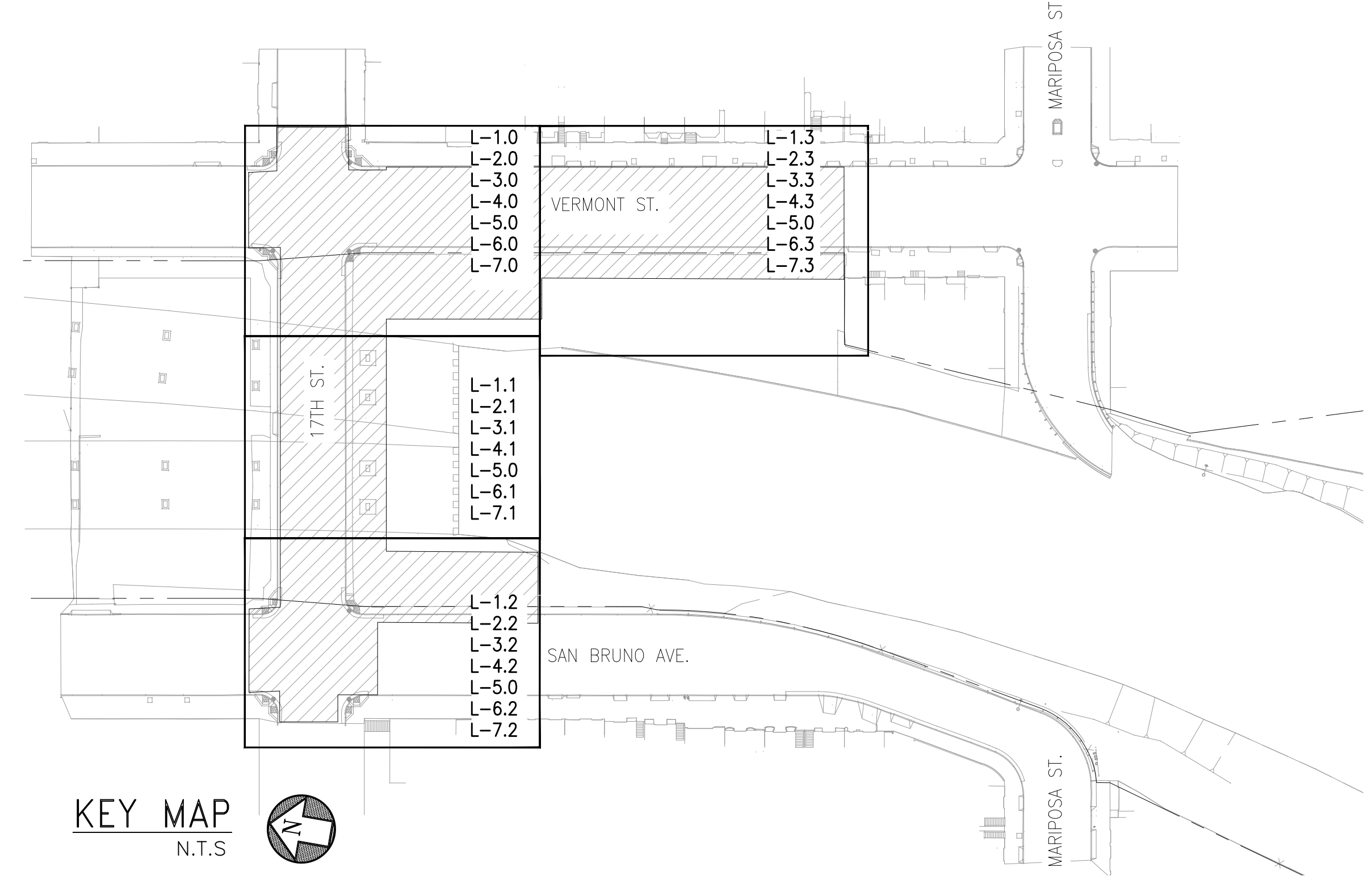
## ELECTRICAL ENGINEERING

E-DRWG	PRELIMINARY LIGHTING PLAN
--------	---------------------------

# LANDSCAPE COVER SHEET & SHEET INDEX




VICINITY MAP  
N.T.S.



KEY MAP  
N.T.S.

NO.	DATE	DESCRIPTION	BY	APP.
TABLE OF REVISIONS				
THIS DRAWING WAS LAST MODIFIED: 12/16/20 11:00, BY: CRodrig				


REFERENCE INFORMATION  
& FILE NO. OF SURVEYS



**SAN FRANCISCO PUBLIC WORKS**  
 BUILDING, DESIGN AND CONSTRUCTION  
 CITY & COUNTY OF SAN FRANCISCO  
 SAN FRANCISCO PUBLIC WORKS  
 49 SOUTH VAN NESS AVENUE, SUITE 1000  
 SAN FRANCISCO, CA 94103

Bureau Mgr: JENNIFER COOPER	XX	Date:	XXX/XXX/XX
Acting Deputy Director & City Architect RON ALAMEIDA	XX	DESIGNED: JK	DATE:
		DRAWN: CR	DATE:
		CHECKED:	DATE:

DESIGNED: JK	DATE:
DRAWN: CR	DATE:
CHECKED:	DATE:



SCALE:  
AS SHOWN  
SHEET OF SHEETS

**POTRERO GATEWAY  
STREETSCAPE IMPROVEMENTS**

**LANDSCAPE COVER SHEET AND SHEET INDEX  
35% SUBMITTAL - NOVEMBER 2020**

CONTRACT NO. 10032040
DRAWING NO. L-0.0
FILE NO. XXXXX
REV. NO. 0

Drawing Path: V:\2949\_Potrero\_Gateway\_Loop\2\_Design\Working\Drawings\ALA\_Sheets\2949\_L\_Cover\_Sheet.dwg, LogIn: jkan, Scale: 10  
 Plot Time: Wed, 16 Dec 2020 11:02am  
 Measurement Units are English  
 Model Units: Feet

# LANDSCAPE GENERAL NOTES AND ABBREVIATIONS

## LAYOUT NOTES

VERIFY ALL DIMENSIONS IN THE FIELD PRIOR TO BEGINNING CONSTRUCTION AND REPORT ANY DISCREPANCIES TO THE CITY REPRESENTATIVE PRIOR TO PROCEEDING.

WRITTEN DIMENSIONS ON DRAWINGS SUPERSEDE SCALE DIMENSIONS.

ALL DIMENSIONS ARE TO BE MEASURED HORIZONTALLY.

THE CONTRACTOR SHALL STAKE ALL PAVED AREAS AND FOOTINGS FOR REVIEW BY THE CITY REPRESENTATIVE BEFORE FINAL CONSTRUCTION.

LOCATIONS OF ALL SITE FURNISHINGS TO BE FIELD APPROVED BY CITY REPRESENTATIVE

## PLANTING NOTES

SEE STANDARD SPECIFICATIONS, SECTION 1007 "PLANTING", FOR ADDITIONAL PLANTING INFORMATION.

PLANT LEGEND PROVIDED IS FOR THE CONVENIENCE OF THE CONTRACTOR. IN CASE OF DISCREPANCIES, THE PLAN SHALL GOVERN.

CONTRACTOR SHALL REVIEW ALL PLANT MATERIAL ON SITE WITH CITY REPRESENTATIVE AND SHALL INSTALL MATERIAL ONLY AFTER OBTAINING APPROVAL FROM THE CITY REPRESENTATIVE. LOCATIONS SHOWN ON PLANS ARE DIAGRAMMATIC ONLY.

THE CITY REPRESENTATIVE RESERVES THE RIGHT TO MAKE SUBSTITUTIONS, ADDITIONS, LAYOUT CHANGES AND DELETIONS IN THE PLANTING SCHEME AS THE WORK PROGRESSES.

UNLESS OTHERWISE NOTED, ALL SHRUBS SHALL BE SPACED TRIANGULARLY.

ALL PLANTING AREAS TO RECEIVE 3" MIN. REDWOOD BARK MULCH, U.O.N, SEE SPECIFICATIONS.

## DEMOLITION NOTES

PROTECT ALL SITE ELEMENTS TO REMAIN.

PROVIDE CONSTRUCTION FENCING AT LIMITS OF WORK WHERE THE INTERFACE WITH GENERAL PUBLIC OCCURS AS SHOWN ON SHEET L-1.0-L1.3 THROUGHOUT CONSTRUCTION PERIOD. SEE SPEC # 01 50 00 FOR MORE INFORMATION.

ALL MATERIALS SHALL BE DISPOSED OF IN A LEGAL MANNER AS CONTRACTOR'S PROPERTY.

PRIOR TO THE COMMENCEMENT OF WORK, A THOROUGH SITE REVIEW OF ALL EXISTING PLANT MATERIAL DESIGNATED TO BE REMOVED SHALL BE CONDUCTED WITH THE LANDSCAPE ARCHITECT. OBTAIN AUTHORIZATION FROM LANDSCAPE ARCHITECT AND RECREATION AND PARK STAFF PRIOR TO DEMOLITION OF ANY EXISTING PLANT MATERIAL

## GRADING NOTES

VERIFY ALL GRADES IN THE FIELD BEFORE PROCEEDING WITH WORK, INCLUDING EXISTING IMPROVEMENTS; LOCATIONS AND ELEVATIONS OF AREA DRAINS.

EXISTING GRADES SHOWN ARE APPROXIMATE AND SHALL BE FIELD VERIFIED. ALL DISCREPANCIES SHALL BE REPORTED TO THE CITY REPRESENTATIVE IMMEDIATELY.

THE CONTRACTOR SHALL BE RESPONSIBLE FOR POSITIVE SURFACE DRAINAGE IN ALL PAVING AND PLANTING AREAS. ALL GROUND SURFACES SHALL BE FINISHED TO A SMOOTH AND CONTINUOUS GRADE, DRAINING AND FREE OF STANDING WATER.

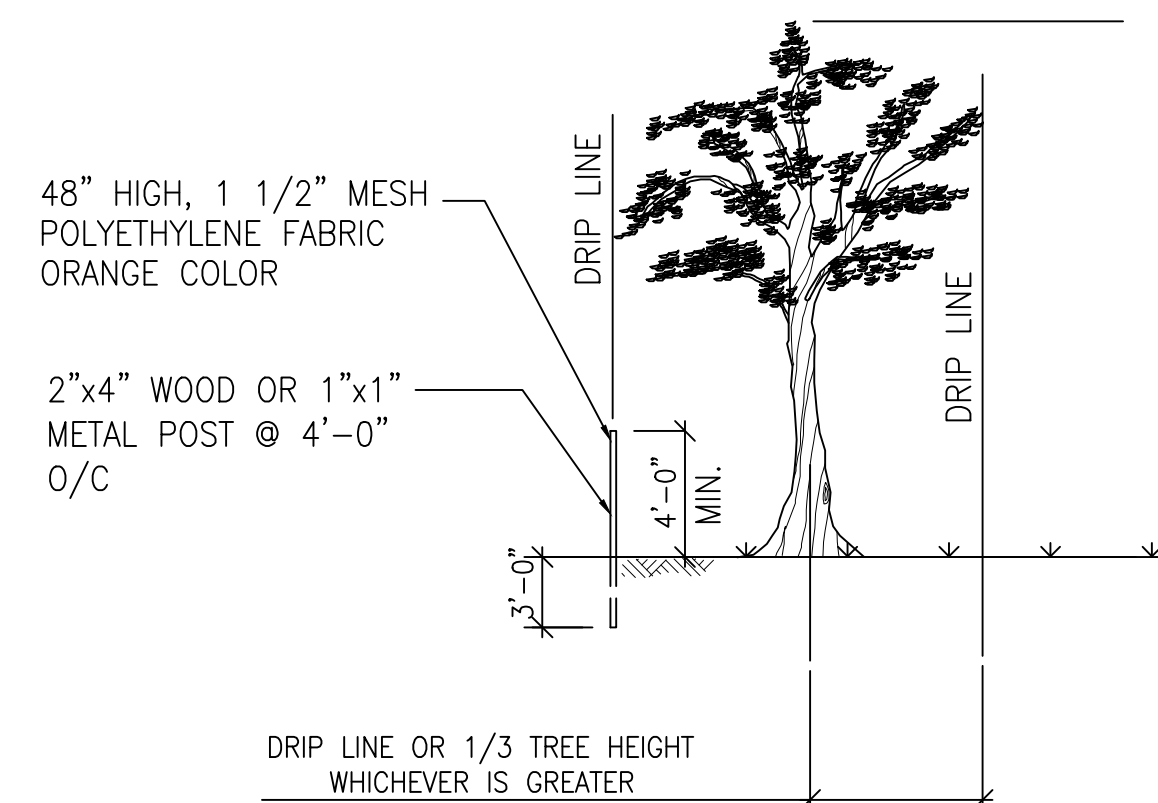
PROVIDE A SMOOTH TRANSITION BETWEEN EXISTING AND NEW GRADES IN PAVED AREAS. WHERE OLD PAVEMENT ABUTS NEW PAVEMENT, FINISH GRADES SHALL BE FLUSH, UNLESS OTHERWISE NOTED. EASE TOP AND TOE OF ALL SLOPES TO PROVIDE SMOOTH TRANSITIONS BETWEEN GROUND PLANES.

THE CITY REPRESENTATIVE RESERVES THE RIGHT TO MAKE ADJUSTMENTS IN THE FINISHED GRADES AS THE WORK PROGRESSES.

ELEVATIONS ARE BASED ON CITY AND COUNTY OF SAN FRANCISCO DATUM, UNLESS OTHERWISE NOTED.

## TYPICAL EXISTING TREE PROTECTION

NOT TO SCALE



### NOTES:


- PROTECT ALL EXISTING TREES WHOSE DRIP LINE IS WITHIN 25 FEET OF EXCAVATION, TRENCHING, GRADING, OR PATHWAY WORK, AGAINST INJURY OR DAMAGE FROM CONSTRUCTION OPERATIONS.
- SEE SPECIFICATION 01 56 39 "TEMPORARY TREE & PLANT PROTECTION" FOR OTHER REQUIREMENTS.
- FOR THOSE TREES NOTED ON DEMOLITION PLAN (D-DRWG) TO REMAIN, OBTAIN LAYOUT APPROVAL FROM CITY REPRESENTATIVE AND PROTECT PRIOR TO COMMENCING WORK BY ERECTING A TEMPORARY SAFETY FENCE PER DETAIL ABOVE ON SIDE(S) ADJACENT TO CONSTRUCTION.
- FOR THOSE TREES NOTED ON DEMOLITION PLAN (D-DRWG) TO REMAIN, EXCEPT WHEN ON ASPHALT PAVEMENT, NO VEHICLES OR MECHANICAL EQUIPMENT LARGER THAN A DITCHWITCH OR BOBCAT CLASS MACHINE ARE PERMITTED ANY CLOSER TO A TREE THAN 1/3 OF TREE HEIGHT OR TREE DRIP LINE, WHICHEVER DISTANCE IS GREATER. SHOULD VEHICLES OR EQUIPMENT (OTHER THAN MECHANICAL TRENCHING) BE NECESSARY WITHIN THIS PROXIMITY OF A TREE, A 4 INCH DEEP LAYER OF APPROVED BARK MULCH SHALL BE APPLIED OVER THE AREA TO BE USED BY SUCH VEHICLES OR EQUIPMENT.

## ABBREVIATIONS

AD	AREA DRAIN
ALIGN.	ALIGNMENT
CCSF	CITY & COUNTY OF SAN FRANCISCO
C, CL	CENTER LINE
CB	CATCH BASIN
CLR.	CLEAR
CONC.	CONCRETE
CONT.	CONTINUOUS
C.J.	CONTROL JOINT
DIA., Ø	DIAMETER
DWG	DRAWING
(E)	EXISTING
E	EASTING
EA	EACH
E.J.	EXPANSION JOINT
EQ	EQUAL
F.G.	FINISH GRADE
FOC	FACE OF CURB
FOW	FACE OF WALL
FTG.	FOOTING
GALV.	GALVANIZED
G.M.	GRAVEL MULCH
JT.	JOINT
L.O.W.	LIMIT OF WORK
MAX.	MAXIMUM
MIN.	MINIMUM
MH	MANHOLE
(N)	NEW
N	NORTHING
N.I.C.	NOT IN CONTRACT
NO., #	NUMBER
N.T.S.	NOT TO SCALE
NKE	NO KNOWN EQUAL
O.C.	ON CENTER
O.D.	OUTSIDE DIAMETER
P.A.	PLANTING AREA
POB	POINT OF BEGINNING
R, RAD.	RADIUS
SD	STORM DRAIN
SSD	SEE STRUCTURAL DRAWINGS
SIM.	SIMILAR
S.J.	SCORE JOINT
SPECS.	SPECIFICATIONS
ST.	STREET
TYP.	TYPICAL
U.O.N.	UNLESS OTHERWISE NOTED
V.I.F.	VERIFY IN FIELD
W/	WITH
	FLUSH OR ALIGNED

NO.	DATE	DESCRIPTION	BY	APP.
TABLE OF REVISIONS				
THIS DRAWING WAS LAST MODIFIED: 12/16/20 11:00, BY: CRodrig				


REFERENCE INFORMATION & FILE NO. OF SURVEYS
---



**BUILDING, DESIGN AND CONSTRUCTION**  
CITY & COUNTY OF SAN FRANCISCO  
**SAN FRANCISCO PUBLIC WORKS**  
49 SOUTH VAN NESS AVENUE, SUITE 1000  
SAN FRANCISCO, CA 94103

Date:	DESIGNED: DATE:
Bureau Mgr: JENNIFER COOPER	JK
Acting Deputy Director & City Architect RON ALAMEIDA	DRAWN: DATE:
	CR
	CHECKED: DATE:

SCALE:	AS SHOWN
SHEET OF SHEETS	

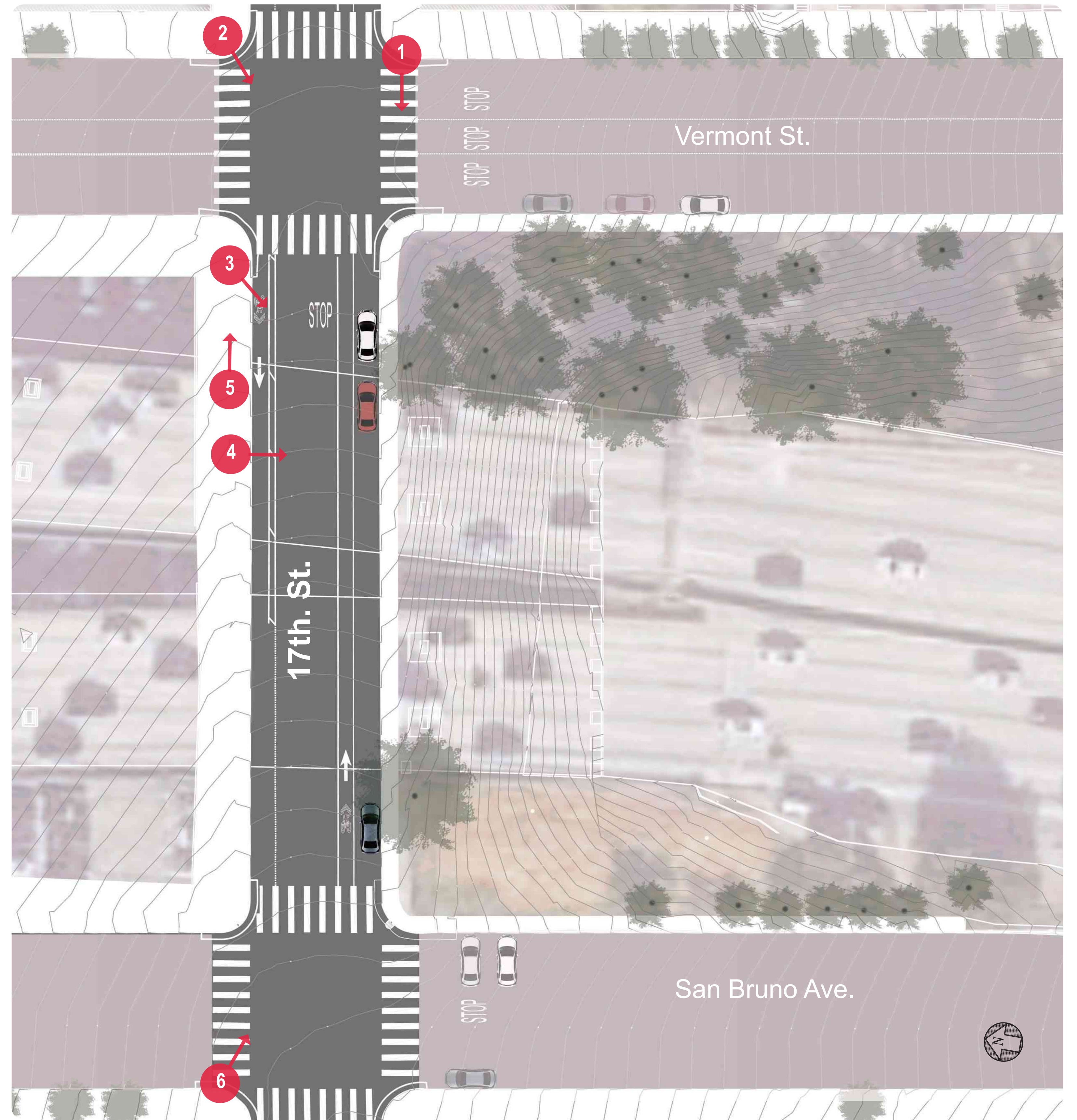




CONTRACT NO.	10032040
DRAWING NO.	L-0.1
FILE NO.	XXXXX
REV. NO.	0

**POTRERO GATEWAY**  
**STREETSCAPE IMPROVEMENTS**  
**LANDSCAPE GENERAL NOTES & ABBREVIATIONS**  
**35% SUBMITTAL - NOVEMBER 2020**


CONTRACT NO.	10032040
DRAWING NO.	L-0.1
FILE NO.	XXXXX
REV. NO.	0

Xrefs: \\2949\_Potrero\_Gateway\_Loop\_TB\_22x34.dwg  
 \\Base\_Plans\2949\_L\_KEY\_MAP.dwg  
 LogIn: \\2949\_Potrero\_Gateway\_Loop\_V2\_Design\Working\_Drawings\ALA\_Sheets\2949\_COVER\_SHEET.dwg - LogIn: \\2949\_Potrero\_Gateway\_Loop\_V2\_Design\Working\_Drawings\ALA\_Sheets\2949\_COVER\_SHEET.dwg - LogIn: \\2949\_Potrero\_Gateway\_Loop\_V2\_Design\Working\_Drawings\ALA\_Sheets\2949\_COVER\_SHEET.dwg - LogIn: \\2949\_Potrero\_Gateway\_Loop\_V2\_Design\Working\_Drawings\ALA\_Sheets\2949\_COVER\_SHEET.dwg  
 Model Units: Feet  
 Plot Time: Wed, 16 Dec 2020 - 11:02am



NO.	DATE	DESCRIPTION	BY	APP.
TABLE OF REVISIONS				
THIS DRAWING WAS LAST MODIFIED: 10/29/20 12:47, BY: CRodrig				


REFERENCE INFORMATION & FILE NO. OF SURVEYS



**SAN FRANCISCO PUBLIC WORKS**  
 BUILDING, DESIGN AND CONSTRUCTION  
 CITY & COUNTY OF SAN FRANCISCO  
 49 SOUTH VAN NESS AVENUE, SUITE 1000  
 SAN FRANCISCO, CA 94103

Bureau Mgr: JENNIFER COOPER	XX	Date: xxx/xxx/xx
Acting Deputy Director & City Architect RON ALAMEIDA	XX	xxx/xxx/xx
		xxx/xxx/xx

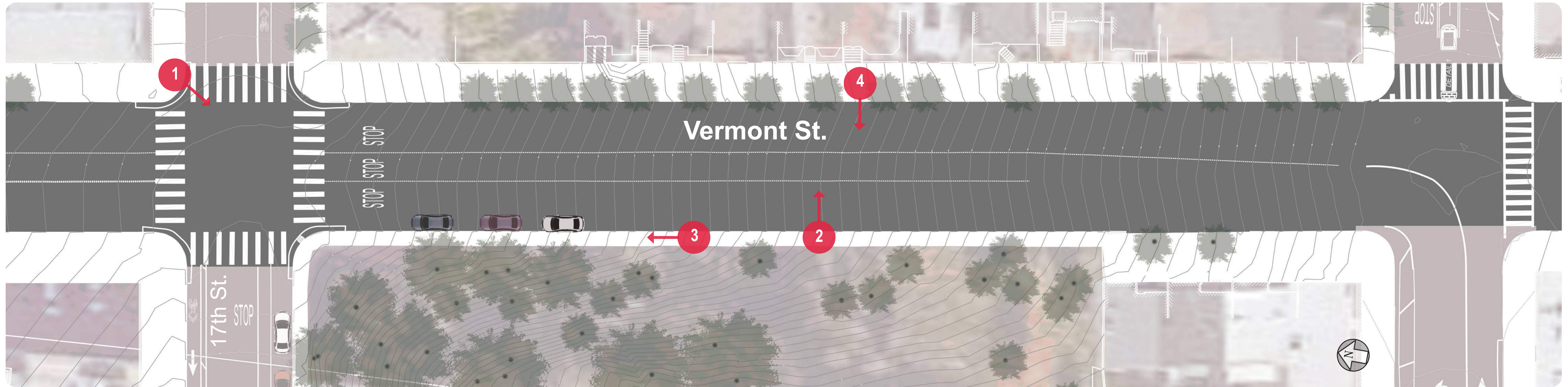




DESIGNED: JK	DATE:
DRAWN: CR	DATE:
CHECKED:	DATE:



SCALE: AS SHOWN
SHEET OF SHEETS


**POTRERO GATEWAY  
 STREETSCAPE IMPROVEMENTS**  
 EXISTING CONDITIONS - 17TH STREET  
 35% SUBMITTAL - NOVEMBER 2020

CONTRACT NO. 10032040
DRAWING NO. EX-0.0
FILE NO. XXXXX
REV. NO. 0



NO.	DATE	DESCRIPTION	BY	APP.
TABLE OF REVISIONS				
THIS DRAWING WAS LAST MODIFIED: 10/29/20 12:47, BY: CRodrig				


REFERENCE INFORMATION  
& FILE NO. OF SURVEYS



**BUILDING, DESIGN  
AND CONSTRUCTION**  
CITY & COUNTY OF SAN FRANCISCO  
**SAN FRANCISCO PUBLIC WORKS**  
49 SOUTH VAN NESS AVENUE, SUITE 1000  
SAN FRANCISCO, CA 94103

Bureau Mgr: JENNIFER COOPER	Date: xxx/xxxx
Acting Deputy Director & City Architect RON ALAMEIDA	xxx/xxxx
	xxx/xxxx

DESIGNED: JK	DATE: xxx/xxxx
DRAWN: CR	DATE: xxx/xxxx
CHECKED:	DATE:



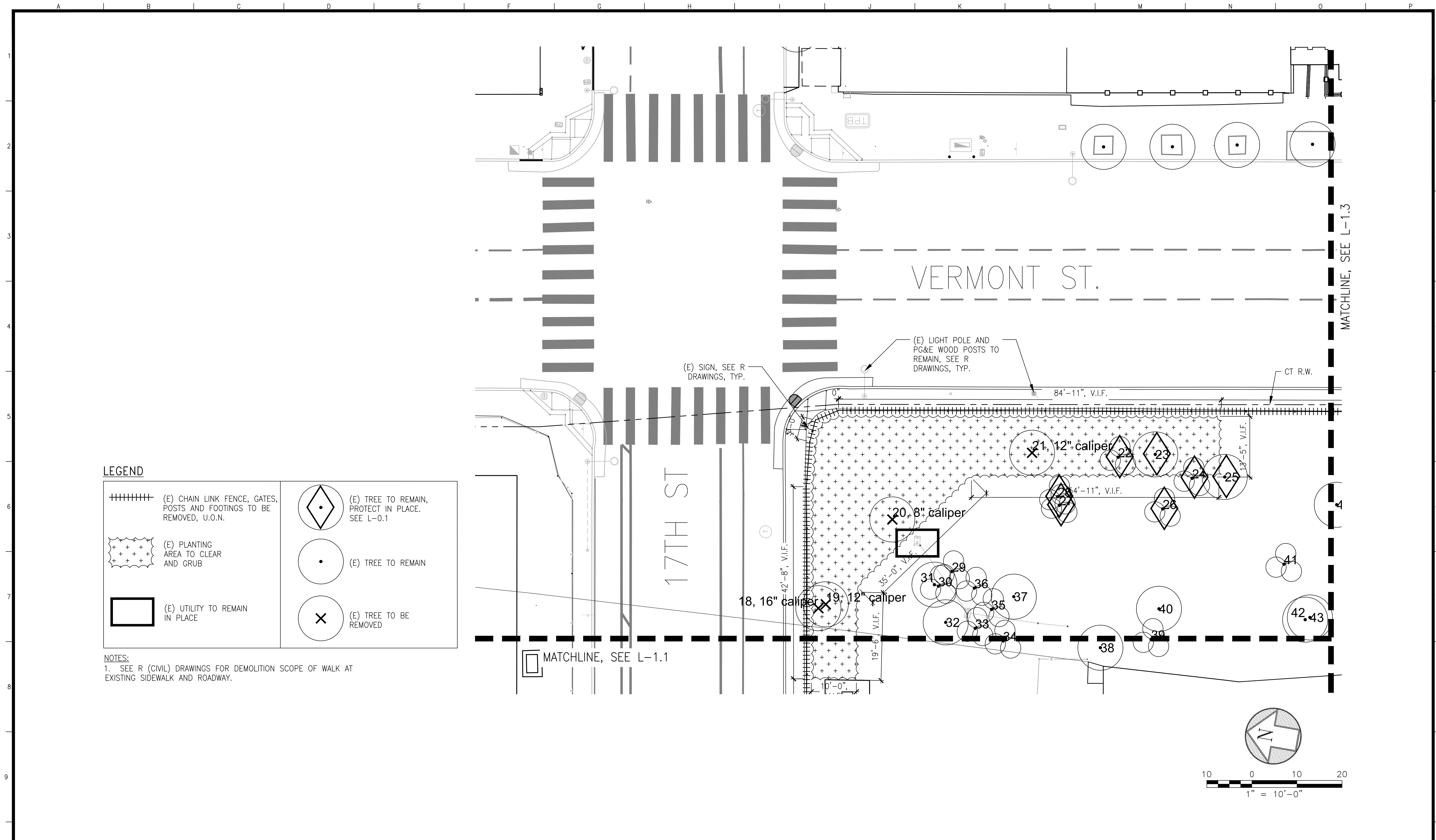
SCALE:  
AS SHOWN  
SHEET OF SHEETS

**POTRERO GATEWAY  
STREETSCAPE IMPROVEMENTS**

**EXISTING CONDITIONS - VERMONT STREET  
35% SUBMITTAL - NOVEMBER 2020**

CONTRACT NO. 10032040
DRAWING NO. EX-0.1
FILE NO. XXXXXX
REV. NO. 0

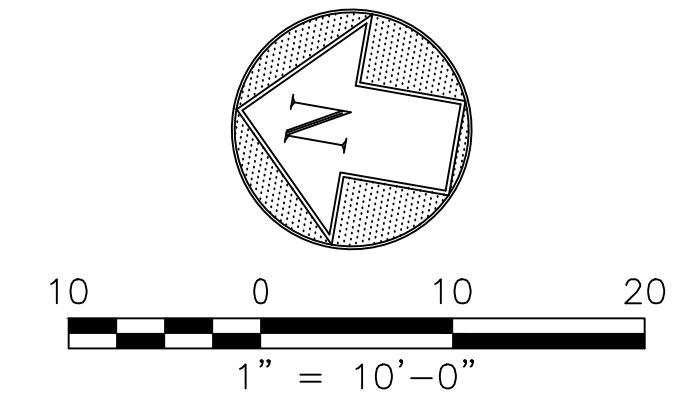




**LEGEND**


	(E) CHAIN LINK FENCE, GATES, POSTS AND FOOTINGS TO BE REMOVED, U.O.N.		(E) TREE TO REMAIN, PROTECT IN PLACE. SEE L-0.1
	(E) PLANTING AREA TO CLEAR AND GRUB		(E) TREE TO REMAIN
	(E) UTILITY TO REMAIN IN PLACE		(E) TREE TO BE REMOVED

**NOTES:**  
 1. SEE R (CIVIL) DRAWINGS FOR DEMOLITION SCOPE OF WALK AT EXISTING SIDEWALK AND ROADWAY.



NO.	DATE	DESCRIPTION	BY	APP.
TABLE OF REVISIONS				
THIS DRAWING WAS LAST MODIFIED: 12/16/20 10:46, BY: CRodrig				

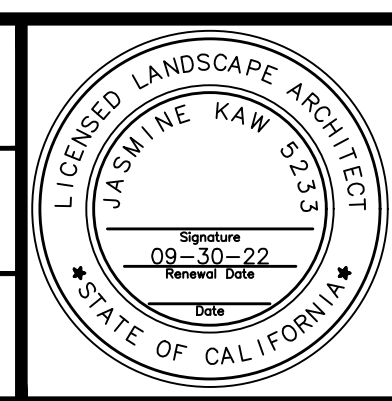
REFERENCE INFORMATION & FILE NO. OF SURVEYS



**BUILDING, DESIGN AND CONSTRUCTION**  
 CITY & COUNTY OF SAN FRANCISCO  
**SAN FRANCISCO PUBLIC WORKS**  
 49 SOUTH VAN NESS AVENUE, SUITE 1000  
 SAN FRANCISCO, CA 94103

Bureau Mgr:  
**JENNIFER COOPER**  
 Acting Deputy Director & City Architect  
**RON ALAMEIDA**

Date: XXX/XXX/XX  
 Drawn: CR  
 Checked: XXX/XXX/XX



DESIGNED: JK  
 DRAWN: CR  
 CHECKED: XXX/XXX/XX

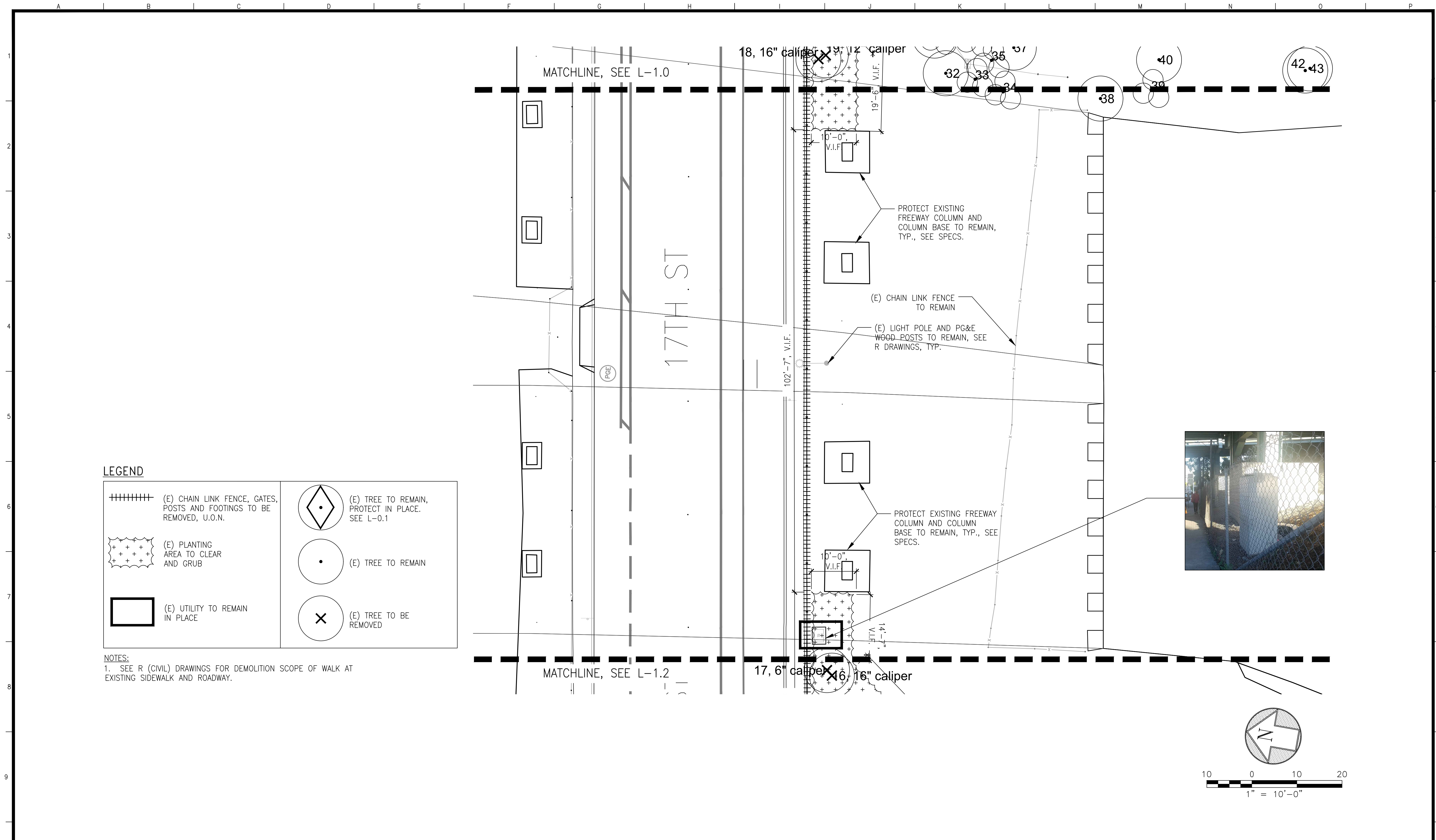
SCALE: AS SHOWN  
 SHEET OF SHEETS: XX OF XX

**POTRERO GATEWAY  
 STREETSCAPE IMPROVEMENTS**

**DEMOLITION PLAN**  
 35% SUBMITTAL - NOVEMBER 2020

CONTRACT NO. 10032040  
 DRAWING NO. L-1.0  
 FILE NO. XXXXX  
 REV. NO. 0

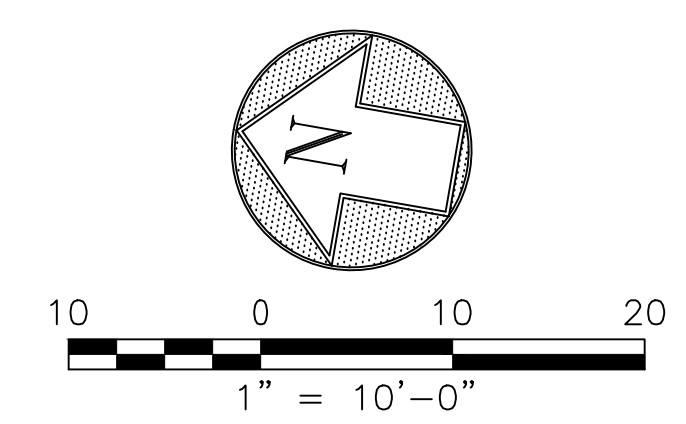
Xrefs: ..\Base\_Plans\L\_EXIST.dwg  
 V:\2949J\_Potrero\_Gateway\_Loop\2\_Design\Working\_Drawings\ALA\_Base\_Plans\2949J\_L\_BASE.dwg  
 V:\2949J\_Potrero\_Gateway\_Loop\2\_Design\Working\_Drawings\ALA\_Sheets\2949J\_Potrero\_Gateway\_Loop\_TB\_22x34.dwg  
 Drawing Path: V:\2949J\_Potrero\_Gateway\_Loop\2\_Design\Working\_Drawings\ALA\_Sheets\2949J\_DEMOLITION\_PLAN.dwg  
 Model Units: Feet  
 Plot Time: Wed, 16 Dec 2020 - 11:05am



**LEGEND**


	(E) CHAIN LINK FENCE, GATES, POSTS AND FOOTINGS TO BE REMOVED, U.O.N.		(E) TREE TO REMAIN, PROTECT IN PLACE. SEE L-0.1
	(E) PLANTING AREA TO CLEAR AND GRUB		(E) TREE TO REMAIN
	(E) UTILITY TO REMAIN IN PLACE		(E) TREE TO BE REMOVED

**NOTES:**  
 1. SEE R (CIVIL) DRAWINGS FOR DEMOLITION SCOPE OF WALK AT EXISTING SIDEWALK AND ROADWAY.



NO.	DATE	DESCRIPTION	BY	APP.
TABLE OF REVISIONS				
THIS DRAWING WAS LAST MODIFIED: 12/16/20 10:46, BY: CRodrig				

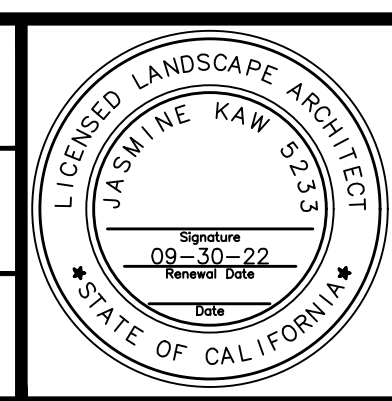
REFERENCE INFORMATION & FILE NO. OF SURVEYS



**BUILDING, DESIGN AND CONSTRUCTION**  
 CITY & COUNTY OF SAN FRANCISCO  
**SAN FRANCISCO PUBLIC WORKS**  
 49 SOUTH VAN NESS AVENUE, SUITE 1000  
 SAN FRANCISCO, CA 94103

Bureau Mgr: JENNIFER COOPER	Date: XXX/XXX/XX
Acting Deputy Director & City Architect RON ALAMEIDA	Date: XXX/XXX/XX
	Date: XXX/XXX/XX

DESIGNED: JK	DATE: XXX/XXX/XX
DRAWN: CR	DATE: XXX/XXX/XX
CHECKED:	DATE:



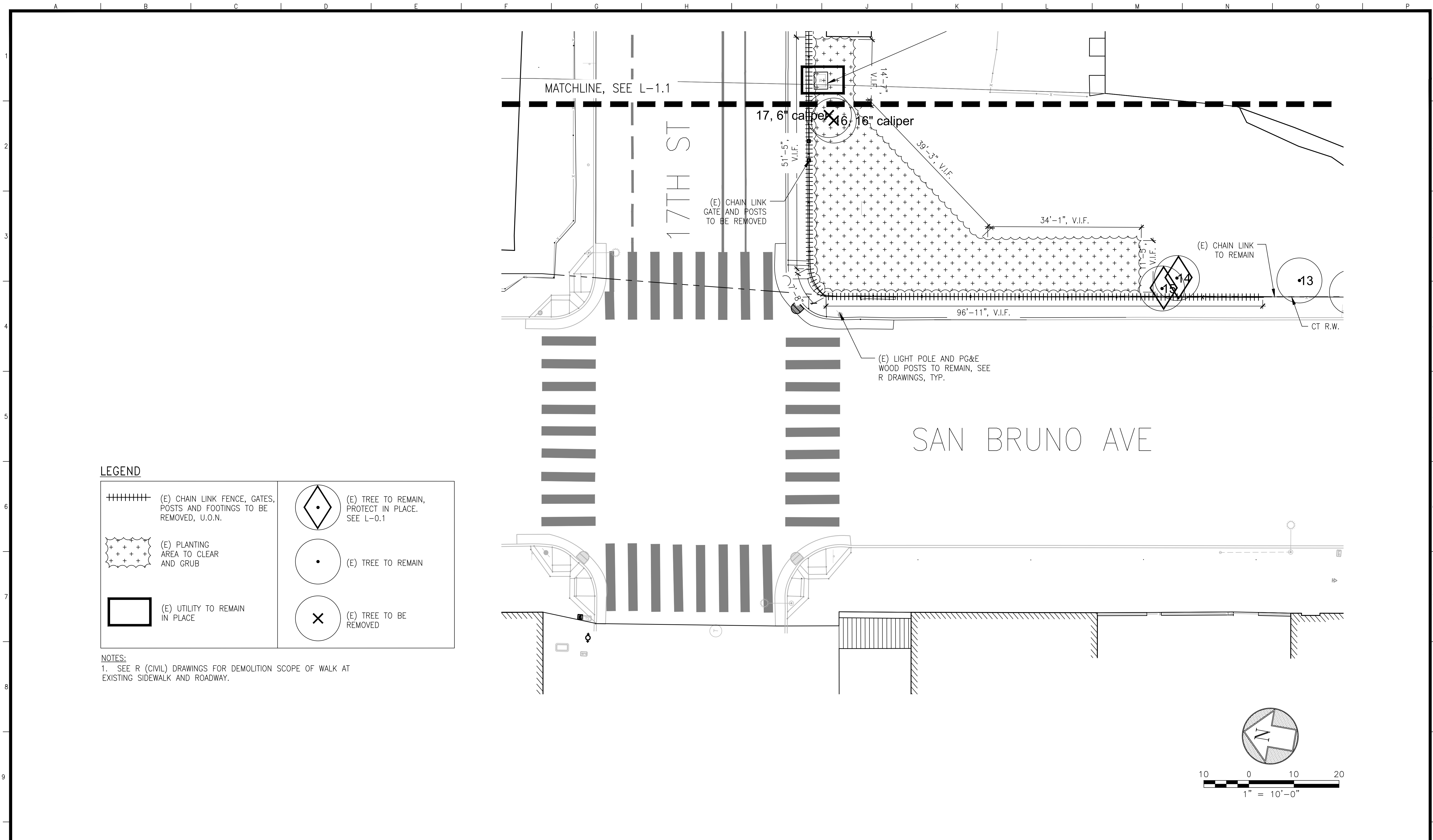
SCALE:  
 AS SHOWN  
 SHEET OF SHEETS  
 XX OF XX

**POTRERO GATEWAY  
 STREETSCAPE IMPROVEMENTS**

**DEMOLITION PLAN**  
 35% SUBMITTAL - NOVEMBER 2020

CONTRACT NO. 10032040
DRAWING NO. L-1.1
FILE NO. XXXXX
REV. NO. 0

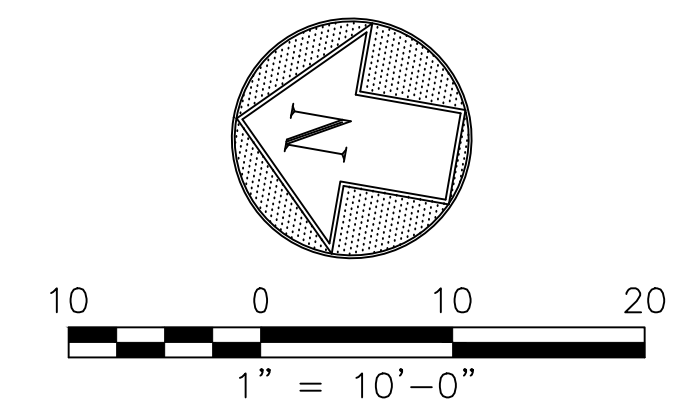
Xrefs: ..\Base\_Plans\L\_EXIST.dwg  
 V:\2949J\_Potrero\_Gateway\_Loop\2\_Design\Working\_Drawings\ALA\Base\_Plans\2949J\_L\_BASE.dwg  
 V:\2949J\_Potrero\_Gateway\_Loop\2\_Design\Working\_Drawings\ALA\Sheets\2949J\_Potrero\_Gateway\_Loop\_TB\_22x34.dwg  
 Drawing Path: V:\2949J\_Potrero\_Gateway\_Loop\2\_Design\Working\_Drawings\ALA\Sheets\2949J\_DEMOLITION\_PLAN.dwg, Design: CRodrig, Scale: Feet  
 Plot Time: Wed, 16 Dec 2020 - 11:06am  
 Measurement Units are English



**LEGEND**

	(E) CHAIN LINK FENCE, GATES, POSTS AND FOOTINGS TO BE REMOVED, U.O.N.		(E) TREE TO REMAIN, PROTECT IN PLACE. SEE L-0.1
	(E) PLANTING AREA TO CLEAR AND GRUB		(E) TREE TO REMAIN
	(E) UTILITY TO REMAIN IN PLACE		(E) TREE TO BE REMOVED

**NOTES:**  
 1. SEE R (CIVIL) DRAWINGS FOR DEMOLITION SCOPE OF WALK AT EXISTING SIDEWALK AND ROADWAY.



NO.	DATE	DESCRIPTION	BY	APP.
TABLE OF REVISIONS				
THIS DRAWING WAS LAST MODIFIED: 12/16/20 10:46, BY: CRodrig				

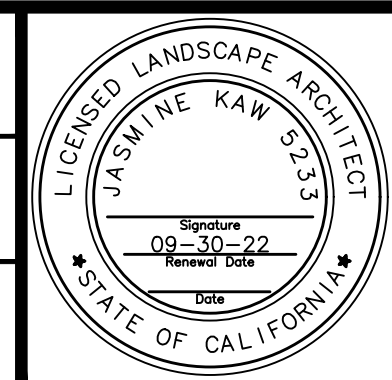
REFERENCE INFORMATION & FILE NO. OF SURVEYS



**SAN FRANCISCO PUBLIC WORKS**  
 BUILDING, DESIGN AND CONSTRUCTION  
 CITY & COUNTY OF SAN FRANCISCO  
 49 SOUTH VAN NESS AVENUE, SUITE 1000  
 SAN FRANCISCO, CA 94103

Bureau Mgr: JENNIFER COOPER	Date: XXXXXX
Acting Deputy Director & City Architect RON ALAMEIDA	XXXXXX
	XXXXXX

DESIGNED: JK	DATE:
DRAWN: CR	DATE:
CHECKED:	DATE:



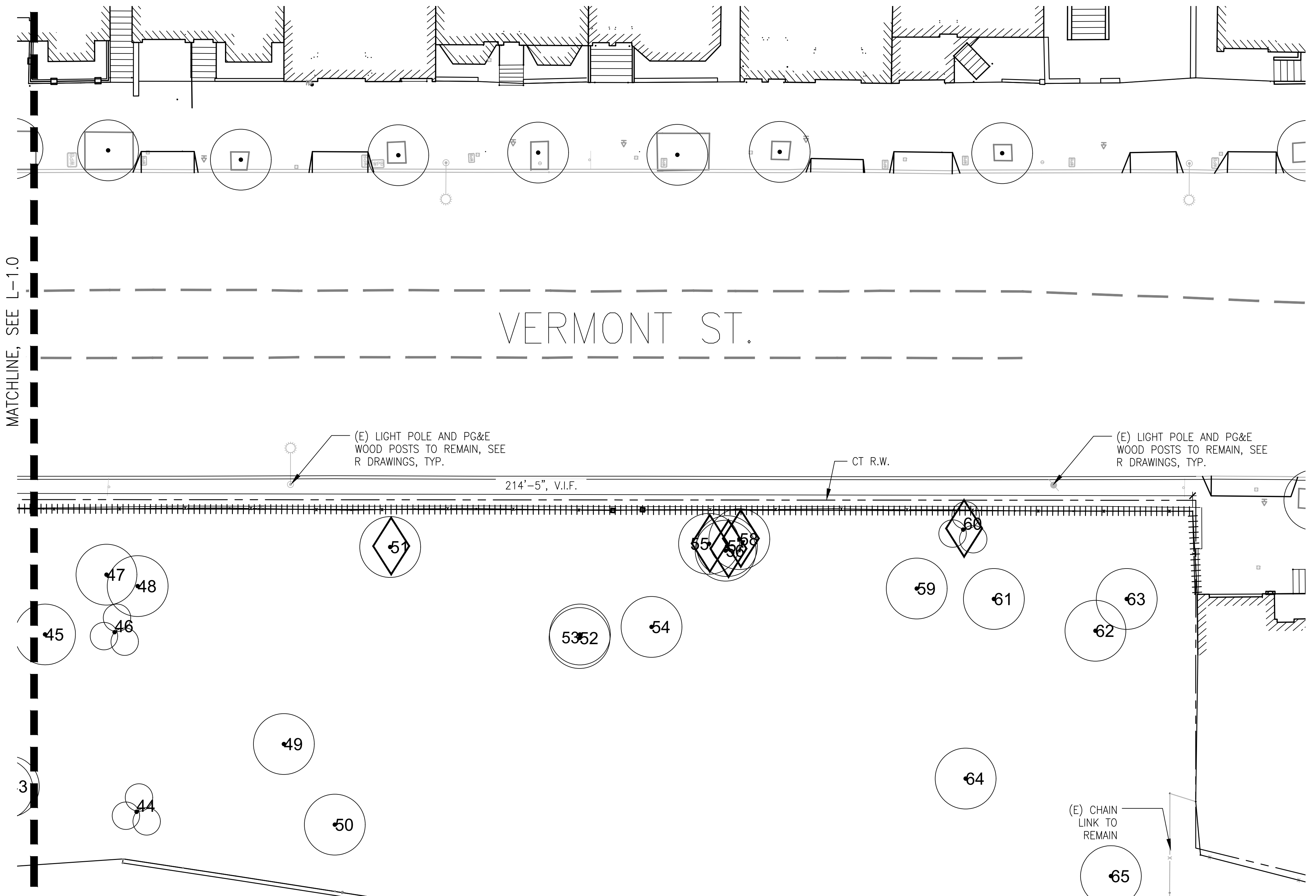
SCALE:  
 AS SHOWN  
 SHEET OF SHEETS  
 XX OF XX

**POTRERO GATEWAY  
 STREETSCAPE IMPROVEMENTS**  
 DEMOLITION PLAN  
 35% SUBMITTAL - NOVEMBER 2020

CONTRACT NO. 10032040
DRAWING NO. L-1.2
FILE NO. XXXXX
REV. NO. 0

Xrefs: ..\Base\_Plans\L\_EXIST.dwg  
 V:\2949J\_Potrero\_Gateway\_Loop\2\_Design\Working\_Drawings\ALA\_Base\_Plans\2949J\_L\_BASE.dwg  
 V:\2949J\_Potrero\_Gateway\_Loop\2\_Design\Working\_Drawings\ALA\_Sheets\2949J\_Potrero\_Gateway\_Loop\_TB\_22x34.dwg  
 Drawing Path: V:\2949J\_Potrero\_Gateway\_Loop\2\_Design\Working\_Drawings\ALA\_Sheets\2949J\_DEMOLITION\_PLAN.dwg, Design: CRodrig, Model Units: Feet  
 Plot Time: Wed, 16 Dec 2020 - 11:06am

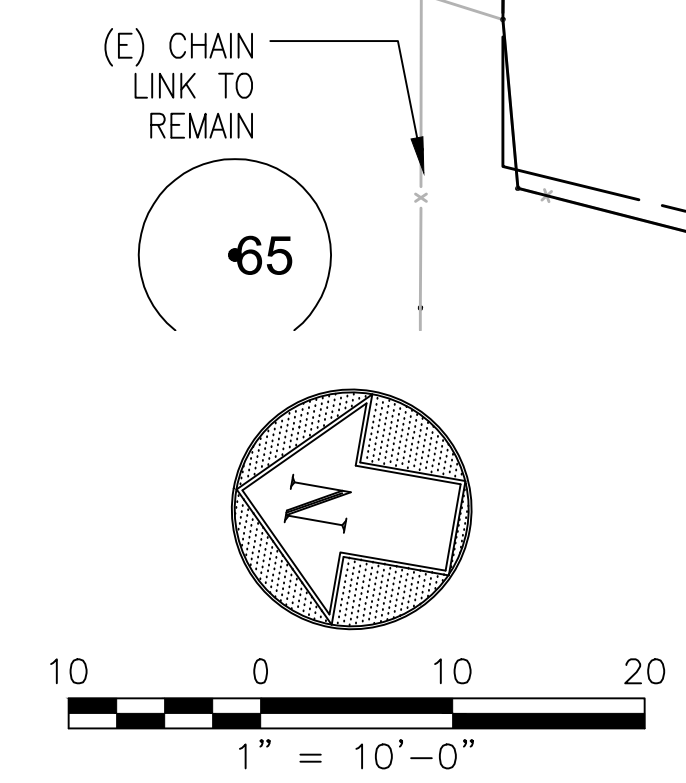




**LEGEND**

	(E) CHAIN LINK FENCE, GATES, POSTS AND FOOTINGS TO BE REMOVED, U.O.N.		(E) TREE TO REMAIN, PROTECT IN PLACE. SEE L-0.1
	(E) PLANTING AREA TO CLEAR AND GRUB		(E) TREE TO REMAIN
	(E) UTILITY TO REMAIN IN PLACE		(E) TREE TO BE REMOVED

**NOTES:**  
 1. SEE R (CIVIL) DRAWINGS FOR DEMOLITION SCOPE OF WALK AT EXISTING SIDEWALK AND ROADWAY.



MATCHLINE, SEE L-1.0

VERMONT ST.

(E) LIGHT POLE AND PG&E WOOD POSTS TO REMAIN, SEE R DRAWINGS, TYP.

214'-5", V.I.F.

CT R.W.

(E) LIGHT POLE AND PG&E WOOD POSTS TO REMAIN, SEE R DRAWINGS, TYP.

(E) CHAIN LINK TO REMAIN

NO.	DATE	DESCRIPTION	BY	APP.
TABLE OF REVISIONS				
THIS DRAWING WAS LAST MODIFIED: 12/16/20 10:46, BY: CRodrig				

REFERENCE INFORMATION & FILE NO. OF SURVEYS



**SAN FRANCISCO PUBLIC WORKS**  
 BUILDING, DESIGN AND CONSTRUCTION  
 CITY & COUNTY OF SAN FRANCISCO  
 49 SOUTH VAN NESS AVENUE, SUITE 1000  
 SAN FRANCISCO, CA 94103

Bureau Mgr: JENNIFER COOPER	Date: XXXXXX
Acting Deputy Director & City Architect RON ALAMEIDA	XXXXXX
	XXXXXX

DESIGNED: JK	DATE:
DRAWN: CR	DATE:
CHECKED:	DATE:



SCALE:  
 AS SHOWN  
 SHEET OF SHEETS  
 XX OF XX

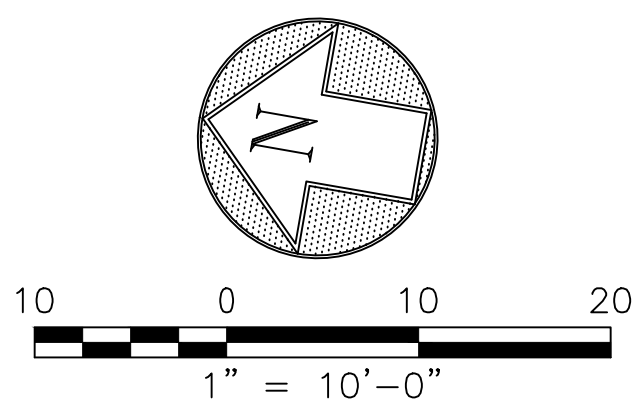
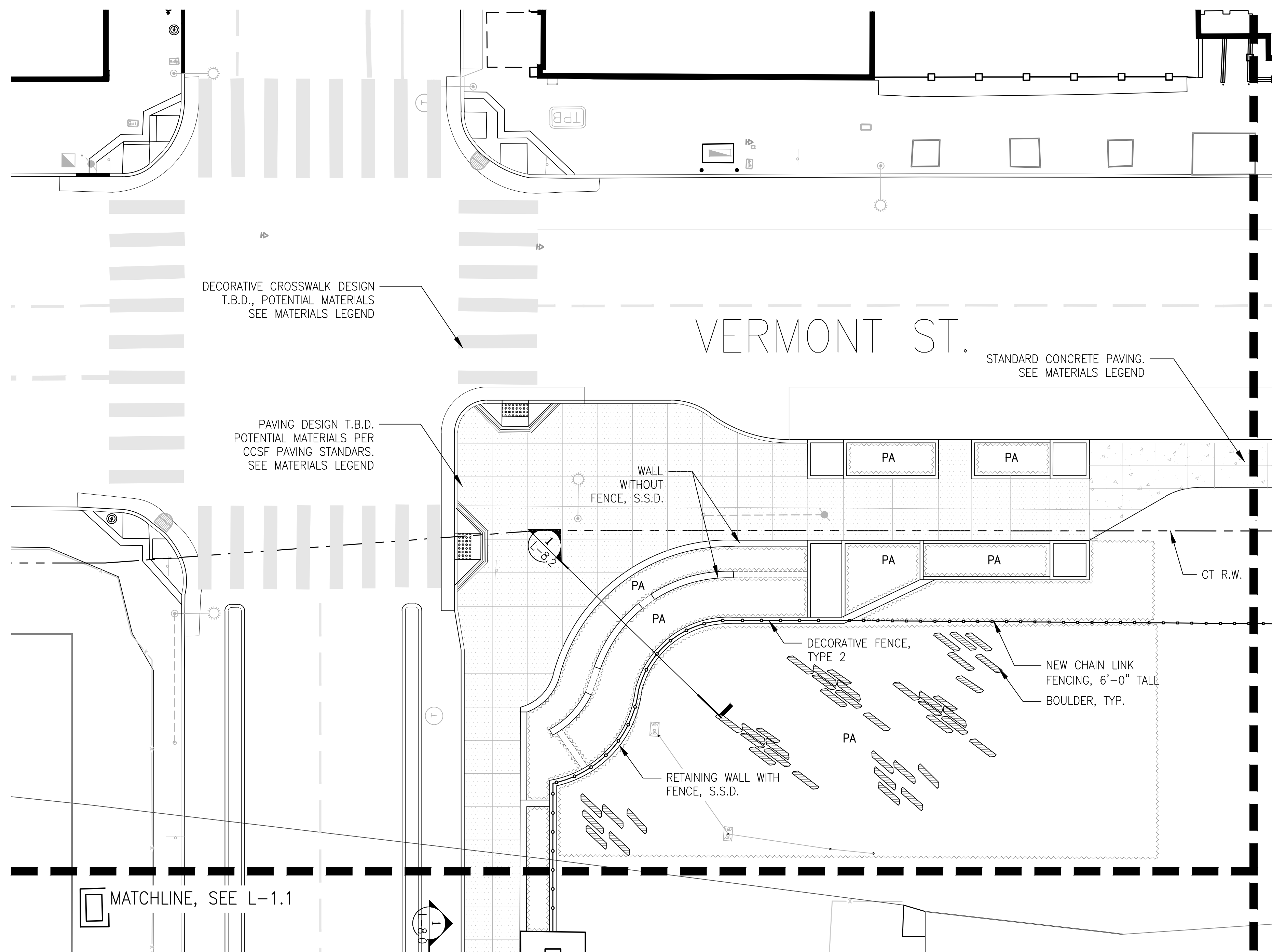
**POTRERO GATEWAY  
 STREETSCAPE IMPROVEMENTS**  
 DEMOLITION PLAN  
 35% SUBMITTAL - NOVEMBER 2020

CONTRACT NO. 10032040
DRAWING NO. L-1.3
FILE NO. XXXXX
REV. NO. 0

Xrefs: ..\Base\_Plans\L\_EXIST.dwg  
 V:\2949J\_Potrero\_Gateway\_Loop\2\_Design\Working\_Drawings\ALA\_Base\_Plans\2949J\_L\_BASE.dwg  
 V:\2949J\_Potrero\_Gateway\_Loop\2\_Design\Working\_Drawings\ALA\_Sheets\2949J\_Potrero\_Gateway\_Loop\_TB\_22a34.dwg  
 Drawing Path: V:\2949J\_Potrero\_Gateway\_Loop\2\_Design\Working\_Drawings\ALA\_Sheets\2949J\_DEMOLITION\_PLAN.dwg, Model Units: Feet  
 Plot Time: Wed, 16 Dec 2020 - 11:06am

**MATERIALS LEGEND**

	WALL WITHOUT FENCE
	WALL WITH DECORATIVE FENCE, TYPE 1 OR 2 SEE GRADING PLAN, SHEET L-4.0-L-4.3 FOR FENCE HEIGHT
	NEW CHAIN LINK FENCE SEE GRADING PLAN, SHEET L-4.0-L-4.3 FOR FENCE HEIGHT
	EX. CHAIN LINK FENCE
	1. INTEGRALLY COLORED CONCRETE PAVING, DETAIL SHEET L-8.5/4
	2. CONCRETE PAVERS, DETAIL SHEET L-8.5/5
	3. CCSF STANDARD CONCRETE PAVING, INTEGRALLY COLORED CONC. PAVING, DETAIL SHEET L-8.5/1
	CCSF STANDARD CONCRETE PAVING SEE DETAIL SHEET L-8.5/1
	COLORED ASPHALT PRINT SEE DETAIL SHEET L-8.6
	PLANTING AREA
	COMMUNITY PLANTING AREA, N.I.C.
	BOULDERS. SEE DETAIL SHEET L-8.4/4



NO.	DATE	DESCRIPTION	BY	APP.
TABLE OF REVISIONS				
THIS DRAWING WAS LAST MODIFIED: 12/16/20 10:23, BY: CRodrig				

REFERENCE INFORMATION  
& FILE NO. OF SURVEYS



**SAN FRANCISCO PUBLIC WORKS**  
 BUILDING, DESIGN AND CONSTRUCTION  
 CITY & COUNTY OF SAN FRANCISCO  
 SAN FRANCISCO PUBLIC WORKS  
 49 SOUTH VAN NESS AVENUE, SUITE 1000  
 SAN FRANCISCO, CA 94103

Bureau Mgr: JENNIFER COOPER	Date: XXXXXX
Acting Deputy Director & City Architect RON ALAMEIDA	XXXXXX
	XXXXXX

DESIGNED: JK	DATE:
DRAWN: CR	DATE:
CHECKED:	DATE:



SCALE:  
AS SHOWN  
SHEET OF SHEETS

**POTRERO GATEWAY  
STREETSCAPE IMPROVEMENTS**

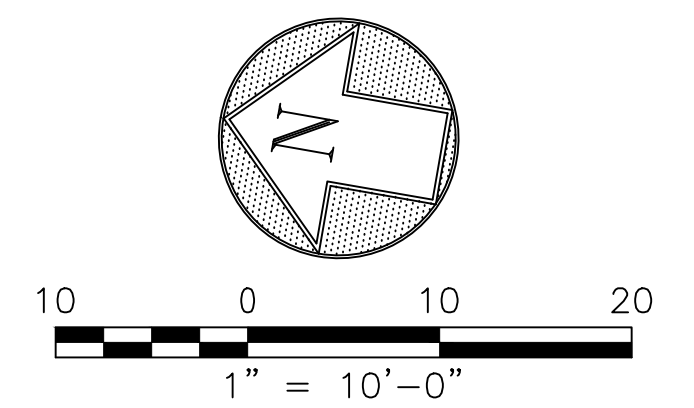
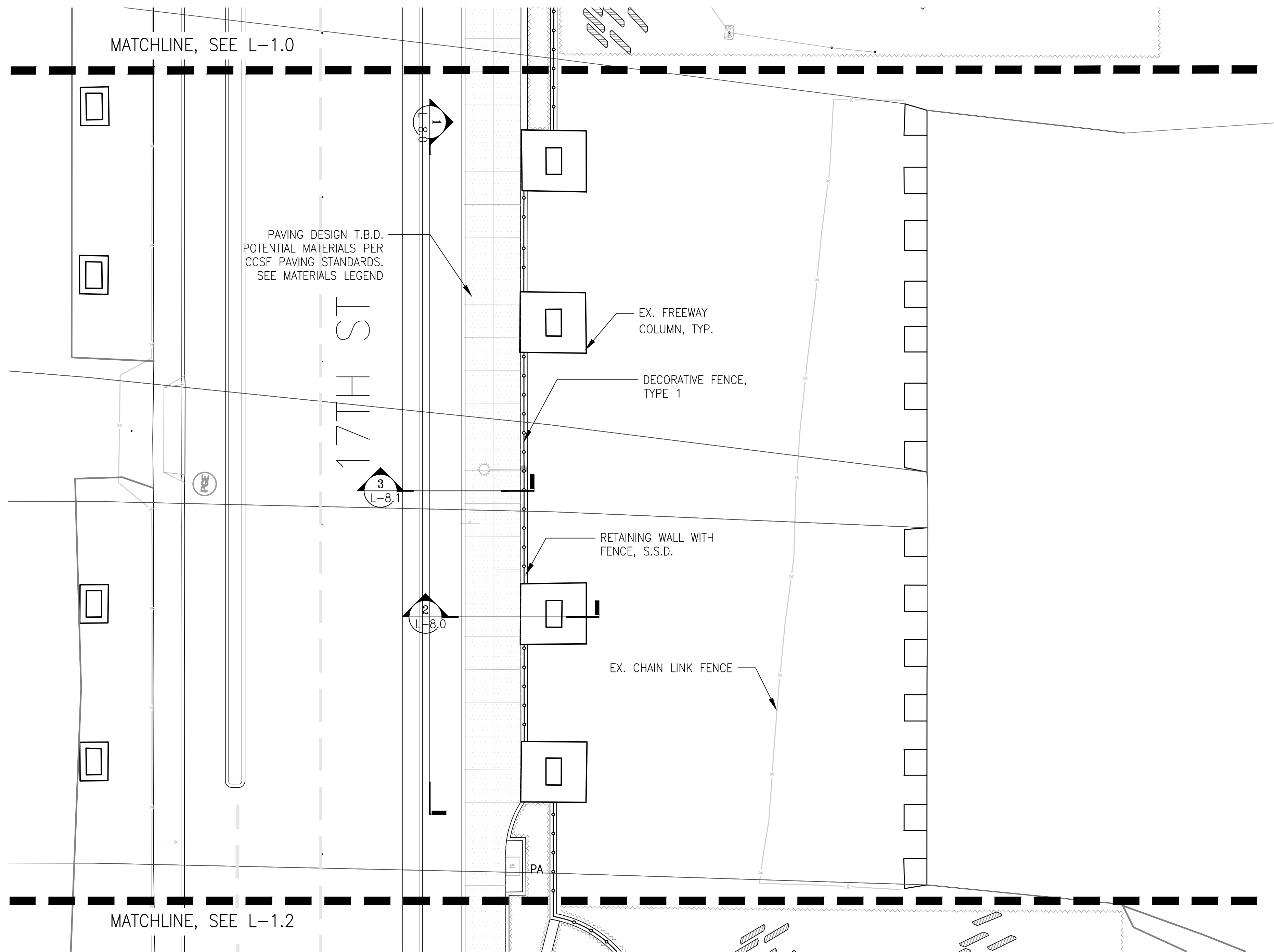
**MATERIALS PLAN**  
35% SUBMITTAL - NOVEMBER 2020

CONTRACT NO. 10032040
DRAWING NO. L-2.0
FILE NO. XXXXX
REV. NO. 0

Xrefs: ..\Base\_Plans\L\_EXIST.dwg  
 V:\2949J\_Potrero\_Gateway\_Loop\_V2\_Design\Working\_Drawings\ALA\_Base\_Plans\2949J\_L\_BASE.dwg  
 V:\2949J\_Potrero\_Gateway\_Loop\_V2\_Design\Working\_Drawings\ALA\_Sheets\2949J\_Potrero\_Gateway\_Loop\_TB\_22x34.dwg  
 ..\Base\_Map\2949J\_LR-base.dwg  
 V:\2949J\_Potrero\_Gateway\_Loop\_V2\_Design\Working\_Drawings\RF7\_TB\_22x34\_FSH\_AIRLIST\_2020.dwg  
 Drawing Path: V:\2949J\_Potrero\_Gateway\_Loop\_V2\_Design\Working\_Drawings\ALA\_Sheets\2949J\_MATERIALS\_PLAN.dwg  
 Model Units: Feet  
 Measurement Units are English  
 Plot Time: Wed, 16 Dec 2020 - 11:07am

**MATERIALS LEGEND**

	WALL WITHOUT FENCE
	WALL WITH DECORATIVE FENCE, TYPE 1 OR 2 SEE GRADING PLAN, SHEET L-4.0-L-4.3 FOR FENCE HEIGHT
	NEW CHAIN LINK FENCE SEE GRADING PLAN, SHEET L-4.0-L-4.3 FOR FENCE HEIGHT
	EX. CHAIN LINK FENCE
	1. INTEGRALLY COLORED CONCRETE PAVING, DETAIL SHEET L-8.5/4 2. CONCRETE PAVERS, DETAIL SHEET L-8.5/5 3. CCSF STANDARD CONCRETE PAVING, INTEGRALLY COLORED CONC. PAVING, DETAIL SHEET L-8.5/1
	CCSF STANDARD CONCRETE PAVING SEE DETAIL SHEET L-8.5/1
	COLORED ASPHALT PRINT SEE DETAIL SHEET L-8.6
	PLANTING AREA
	COMMUNITY PLANTING AREA, N.I.C.
	BOULDERS. SEE DETAIL SHEET L-8.4/4



NO.	DATE	DESCRIPTION	BY	APP.
TABLE OF REVISIONS				
THIS DRAWING WAS LAST MODIFIED: 12/16/20 10:23, BY: CRodrig				


REFERENCE INFORMATION  
& FILE NO. OF SURVEYS



**BUILDING, DESIGN AND CONSTRUCTION**  
CITY & COUNTY OF SAN FRANCISCO  
**SAN FRANCISCO PUBLIC WORKS**  
49 SOUTH VAN NESS AVENUE, SUITE 1000  
SAN FRANCISCO, CA 94103

Bureau Mgr: JENNIFER COOPER	Date: XXXXXX
Acting Deputy Director & City Architect RON ALAMEIDA	Date: XXXXXX
	Date: XXXXXX

DESIGNED: JK	DATE:
DRAWN: CR	DATE:
CHECKED:	DATE:



SCALE:  
AS SHOWN  
SHEET OF SHEETS

**POTRERO GATEWAY  
STREETSCAPE IMPROVEMENTS**

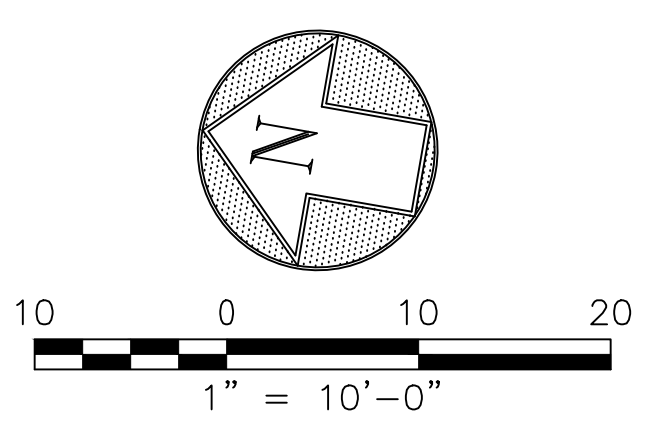
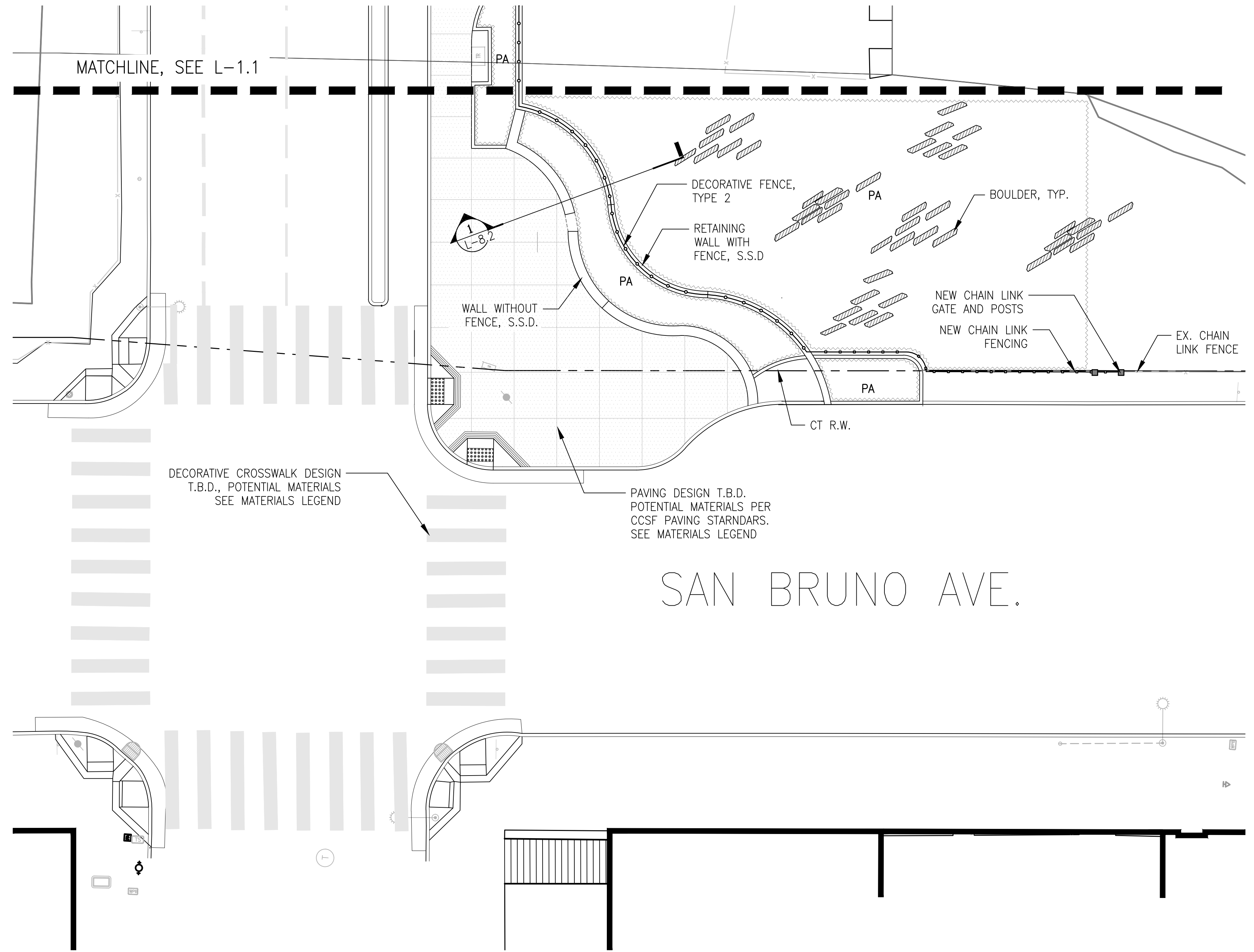
**MATERIALS PLAN**  
35% SUBMITTAL - NOVEMBER 2020

CONTRACT NO. 10032040
DRAWING NO. L-2.1
FILE NO. XXXXX
REV. NO. 0

Xrefs: ..\Base\_Plans\EXIST.dwg  
 V:\2949J\_Potrero\_Gateway\_Loop\2\_Design\Working\_Drawings\ALA\Base\_Plans\2949J\_L\_BASE.dwg  
 V:\2949J\_Potrero\_Gateway\_Loop\2\_Design\Working\_Drawings\ALA\Sheets\2949J\_Potrero\_Gateway\_Loop\_TB\_22x34.dwg  
 ..\..\BaseMap\2949J\_LR-base.dwg  
 V:\2949J\_Potrero\_Gateway\_Loop\2\_Design\Working\_Drawings\RF7\_TB\_22x34\_FSH\_AIGLIST\_2020.dwg  
 Drawing Path: V:\2949J\_Potrero\_Gateway\_Loop\2\_Design\Working\_Drawings\ALA\Sheets\2949J\_MATERIALS\_PLAN.dwg  
 Model Units: Feet  
 Measurement Units are English  
 Plot Time: Wed, 16 Dec 2020 - 11:07am

**MATERIALS LEGEND**

	WALL WITHOUT FENCE
	WALL WITH DECORATIVE FENCE, TYPE 1 OR 2 SEE GRADING PLAN, SHEET L-4.0-L-4.3 FOR FENCE HEIGHT
	NEW CHAIN LINK FENCE SEE GRADING PLAN, SHEET L-4.0-L-4.3 FOR FENCE HEIGHT
	EX. CHAIN LINK FENCE
	1. INTEGRALLY COLORED CONCRETE PAVING, DETAIL SHEET L-8.5/4 2. CONCRETE PAVERS, DETAIL SHEET L-8.5/5 3. CCSF STANDARD CONCRETE PAVING, INTEGRALLY COLORED CONC. PAVING, DETAIL SHEET L-8.5/1
	CCSF STANDARD CONCRETE PAVING SEE DETAIL SHEET L-8.5/1
	COLORED ASPHALT PRINT SEE DETAIL SHEET L-8.6
	PLANTING AREA
	COMMUNITY PLANTING AREA, N.I.C.
	BOULDERS. SEE DETAIL SHEET L-8.4/4



NO.	DATE	DESCRIPTION	BY	APP.
TABLE OF REVISIONS				
THIS DRAWING WAS LAST MODIFIED: 12/16/20 10:23, BY: CRodrig				

REFERENCE INFORMATION  
& FILE NO. OF SURVEYS



**BUILDING, DESIGN AND CONSTRUCTION**  
CITY & COUNTY OF SAN FRANCISCO  
**SAN FRANCISCO PUBLIC WORKS**  
49 SOUTH VAN NESS AVENUE, SUITE 1000  
SAN FRANCISCO, CA 94103

Bureau Mgr: JENNIFER COOPER	Date: XXXXXX
Acting Deputy Director & City Architect RON ALAMEIDA	XXXXXX
	XXXXXX

DESIGNED: JK	DATE:
DRAWN: CR	DATE:
CHECKED:	DATE:



SCALE:  
AS SHOWN  
SHEET OF SHEETS

**POTRERO GATEWAY  
STREETSCAPE IMPROVEMENTS**

**MATERIALS PLAN**  
35% SUBMITTAL - NOVEMBER 2020

CONTRACT NO. 10032040
DRAWING NO. L-2.2
FILE NO. XXXXX
REV. NO. 0

Xrefs: ..\Base\_Plans\L\_EXIST.dwg  
 V:\2949J\_Potrero\_Gateway\_Loop\2\_Design\Working\_Drawings\ALA\_Base\_Plans\2949J\_L\_BASE.dwg  
 V:\2949J\_Potrero\_Gateway\_Loop\2\_Design\Working\_Drawings\ALA\_Sheets\2949J\_Potrero\_Gateway\_Loop\_TB\_22x34.dwg  
 ..\..\BaseMap\2949J\_LR-base.dwg  
 V:\2949J\_Potrero\_Gateway\_Loop\2\_Design\Working\_Drawings\RF7\_TB\_72x34\_FSH\_AIRLIST\_2020.dwg  
 Drawing Path: V:\2949J\_Potrero\_Gateway\_Loop\2\_Design\Working\_Drawings\ALA\_Sheets\2949J\_MATERIALS\_PLAN.dwg  
 Plot Time: Wed, 16 Dec 2020 - 11:07am  
 Model Units: Feet  
 Measurement Units are English









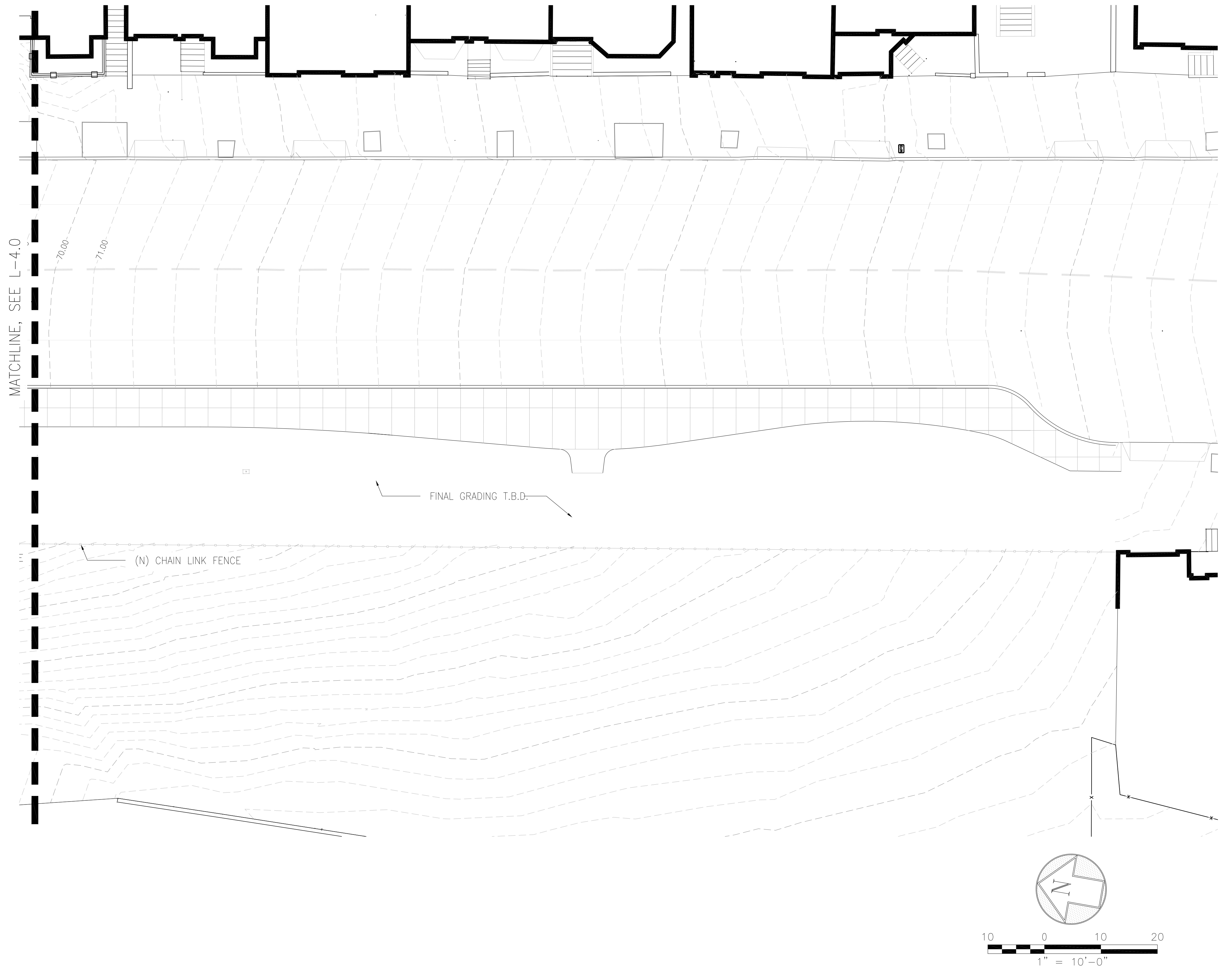


**GRADING LEGEND:**

+ (0.00)	EXISTING ELEVATION
+ 0.00	PROPOSED ELEVATION
	PROPOSED CONTOUR
	EXISTING CONTOUR
	FLUSH
FG	FINISH GRADE @ PLANTING
AD	AREA DRAIN
CB	CATCH BASIN
TC	TOP OF CURB
TW	TOP OF WALL
TF	TOP OF FENCE
LP	LOW POINT
RIM	RIM ELEVATION
	SLOPE
	GRADE BREAK

**SHEET NOTES:**

- 1.8% MAX. SLOPE FOR ALL LANDINGS (CROSS SLOPES AND RUNNING SLOPES) IN ACCESSIBLE PATH OF TRAVEL.



NO.	DATE	DESCRIPTION	BY	APP.
TABLE OF REVISIONS				
THIS DRAWING WAS LAST MODIFIED: 12/16/20 15:56, BY: CRodrig				

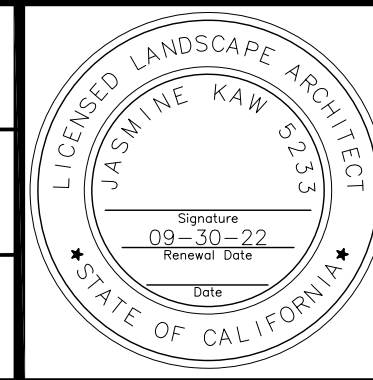
REFERENCE INFORMATION  
& FILE NO. OF SURVEYS



**BUILDING, DESIGN AND CONSTRUCTION**  
CITY & COUNTY OF SAN FRANCISCO  
**SAN FRANCISCO PUBLIC WORKS**  
49 SOUTH VAN NESS AVENUE, SUITE 1000  
SAN FRANCISCO, CA 94103

Bureau Mgr:  
**JENNIFER COOPER**  
Acting Deputy Director & City Architect  
**RON ALAMEIDA**

Date:	DESIGNED: DATE:
xxx/xxxx	JK
xxx/xxxx	DRAWN: DATE:
xxx/xxxx	CR
xxx/xxxx	CHECKED: DATE:



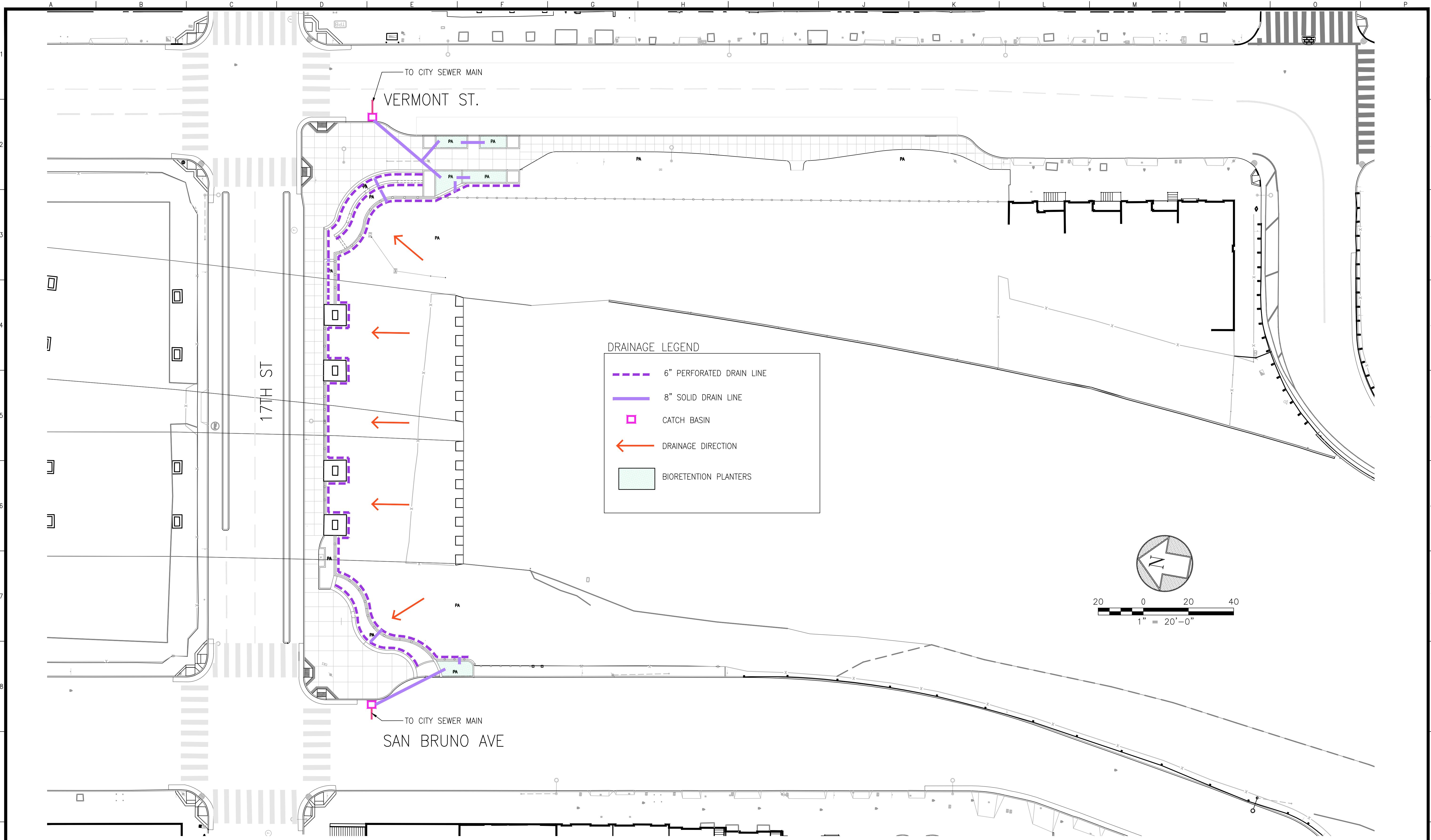
SCALE:  
AS SHOWN  
SHEET OF SHEETS

**POTRERO GATEWAY  
STREETSCAPE IMPROVEMENTS**

**GRADING PLAN**  
35% SUBMITTAL - NOVEMBER 2020

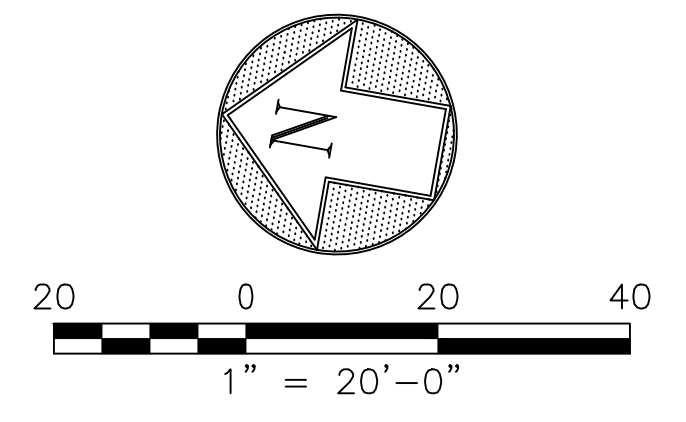
CONTRACT NO.	10032040
DRAWING NO.	L-4.3
FILE NO.	XXXXX
REV. NO.	0

Drawing Path: V:\29491\_Potrero\_Gateway\_Loop\2\_Design\Working\Drawings\ALA\Sheets\29491\_Grading\_Plan.dwg, L:\p\m\6\6\m\6\scale: 10  
 Plot Time: Wed, 16 Dec 2020 - 3:59pm  
 Model Units: Feet  
 Measurement Units are English  
 Xrefs: V:\Base\_Plans\EXIST.dwg  
 V:\29491\_Potrero\_Gateway\_Loop\2\_Design\Working\_Drawings\ALA\Base\_Plans\29491\_L\_BASE.dwg  
 V:\29491\_Potrero\_Gateway\_Loop\2\_Design\Working\_Drawings\ALA\Sheets\29491\_Potrero\_Gateway\_Loop\_TB\_2x34.dwg  
 V:\Insel\m\29491\_R-Insel.rvt




**DRAINAGE LEGEND**

- 6" PERFORATED DRAIN LINE
- 8" SOLID DRAIN LINE
- CATCH BASIN
- ← DRAINAGE DIRECTION
- BIORETENTION PLANTERS



NO.	DATE	DESCRIPTION	BY	APP.
TABLE OF REVISIONS				
THIS DRAWING WAS LAST MODIFIED: 12/16/20 10:31, BY: CRodrig				

REFERENCE INFORMATION  
& FILE NO. OF SURVEYS

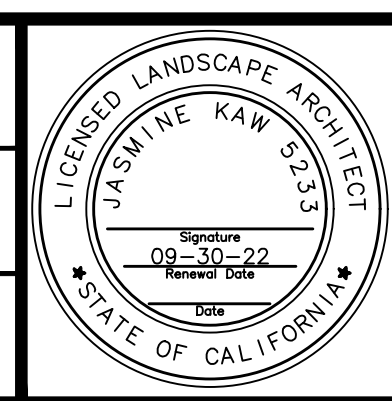


**SAN FRANCISCO PUBLIC WORKS**

BUILDING, DESIGN AND CONSTRUCTION  
CITY & COUNTY OF SAN FRANCISCO  
SAN FRANCISCO PUBLIC WORKS  
49 SOUTH VAN NESS AVENUE, SUITE 1000  
SAN FRANCISCO, CA 94103

Bureau Mgr: JENNIFER COOPER	Date: XXXXXX
Acting Deputy Director & City Architect RON ALAMEIDA	XXXXXX
	XXXXXX

DESIGNED: JK	DATE:
DRAWN: CR	DATE:
CHECKED:	DATE:



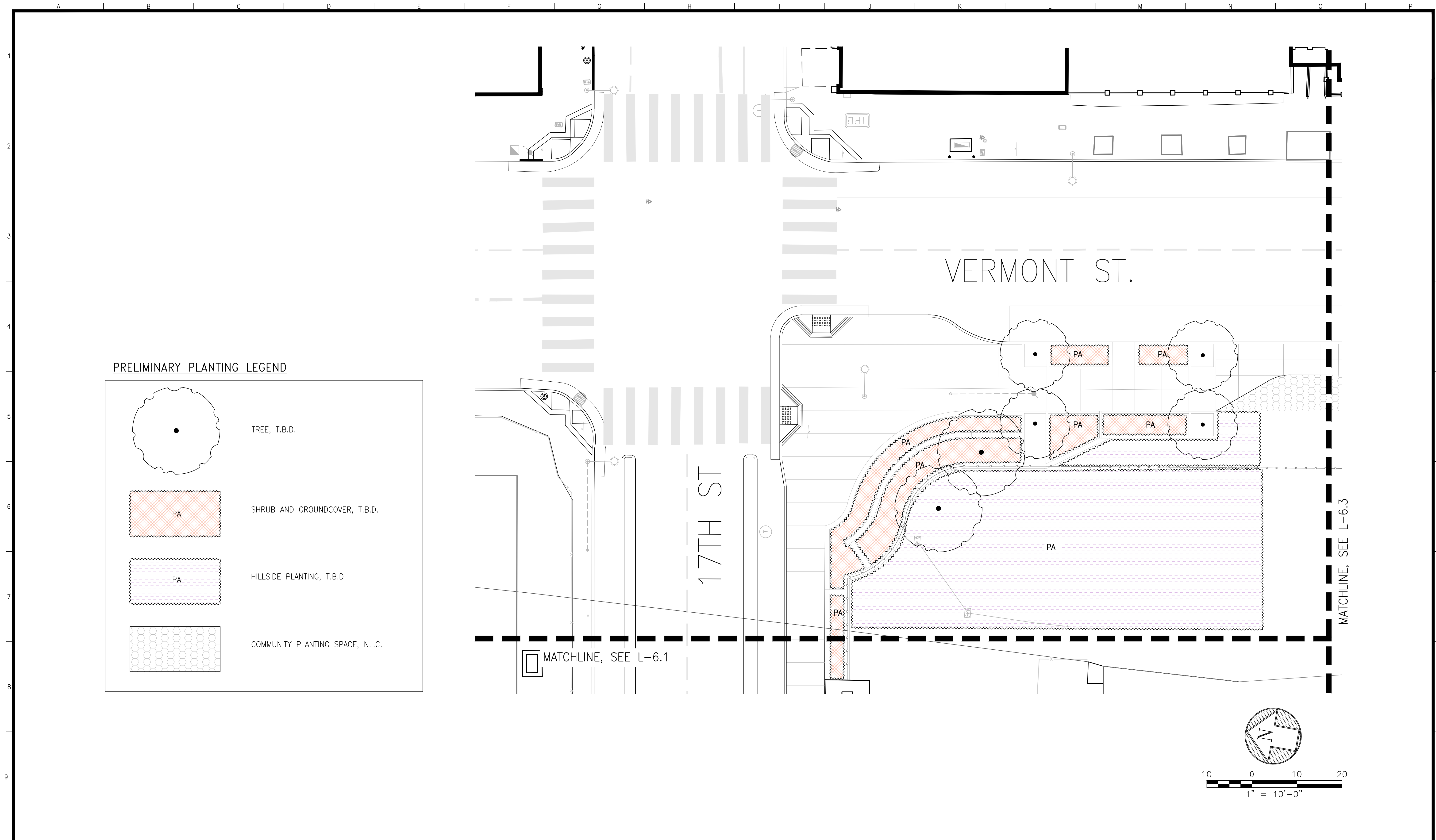
SCALE:  
AS SHOWN  
SHEET OF SHEETS

**POTRERO GATEWAY  
STREETSCAPE IMPROVEMENTS**

**PRELIMINARY DRAINAGE PLAN**  
35% SUBMITTAL - NOVEMBER 2020

CONTRACT NO. 10032040
DRAWING NO. L-5.0
FILE NO. XXXXX
REV. NO. 0

Xrefs: ..\Base\_Plans\EXIST.dwg  
 V:\2949J\_Potrero\_Gateway\_Loop\2\_Design\Working\_Drawings\ALA\_Base\_Plans\2949J\_L\_BASE.dwg  
 V:\2949J\_Potrero\_Gateway\_Loop\2\_Design\Working\_Drawings\ALA\_Sheets\2949J\_Potrero\_Gateway\_Loop\_TB\_22x34.dwg  
 ..\..\BaseMap\2949J\_L-base.dwg  
 V:\2949J\_Potrero\_Gateway\_Loop\2\_Design\Working\_Drawings\RF7\_TB\_22x34\_FSH\_AIGLIST\_2020.dwg  
 Drawing Path: V:\2949J\_Potrero\_Gateway\_Loop\2\_Design\Working\_Drawings\ALA\_Sheets\2949J\_DRAINAGE\_PLAN.dwg  
 Plot Time: Wed, 16 Dec 2020 - 11:06am  
 Model Units: Feet  
 Measurement Units are English




**PRELIMINARY PLANTING LEGEND**

	TREE, T.B.D.
	SHRUB AND GROUNDCOVER, T.B.D.
	HILLSIDE PLANTING, T.B.D.
	COMMUNITY PLANTING SPACE, N.I.C.

NO.	DATE	DESCRIPTION	BY	APP.
TABLE OF REVISIONS				
THIS DRAWING WAS LAST MODIFIED: 12/16/20 10:17, BY: CRodrig				

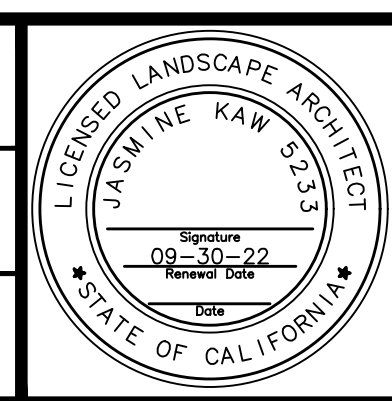
REFERENCE INFORMATION  
& FILE NO. OF SURVEYS



**BUILDING, DESIGN AND CONSTRUCTION**  
CITY & COUNTY OF SAN FRANCISCO  
**SAN FRANCISCO PUBLIC WORKS**  
49 SOUTH VAN NESS AVENUE, SUITE 1000  
SAN FRANCISCO, CA 94103

Bureau Mgr: JENNIFER COOPER	Date: XXXXXX
Acting Deputy Director & City Architect RON ALAMEIDA	XXXXXX
	XXXXXX

DESIGNED: JK	DATE:
DRAWN: CR	DATE:
CHECKED:	DATE:



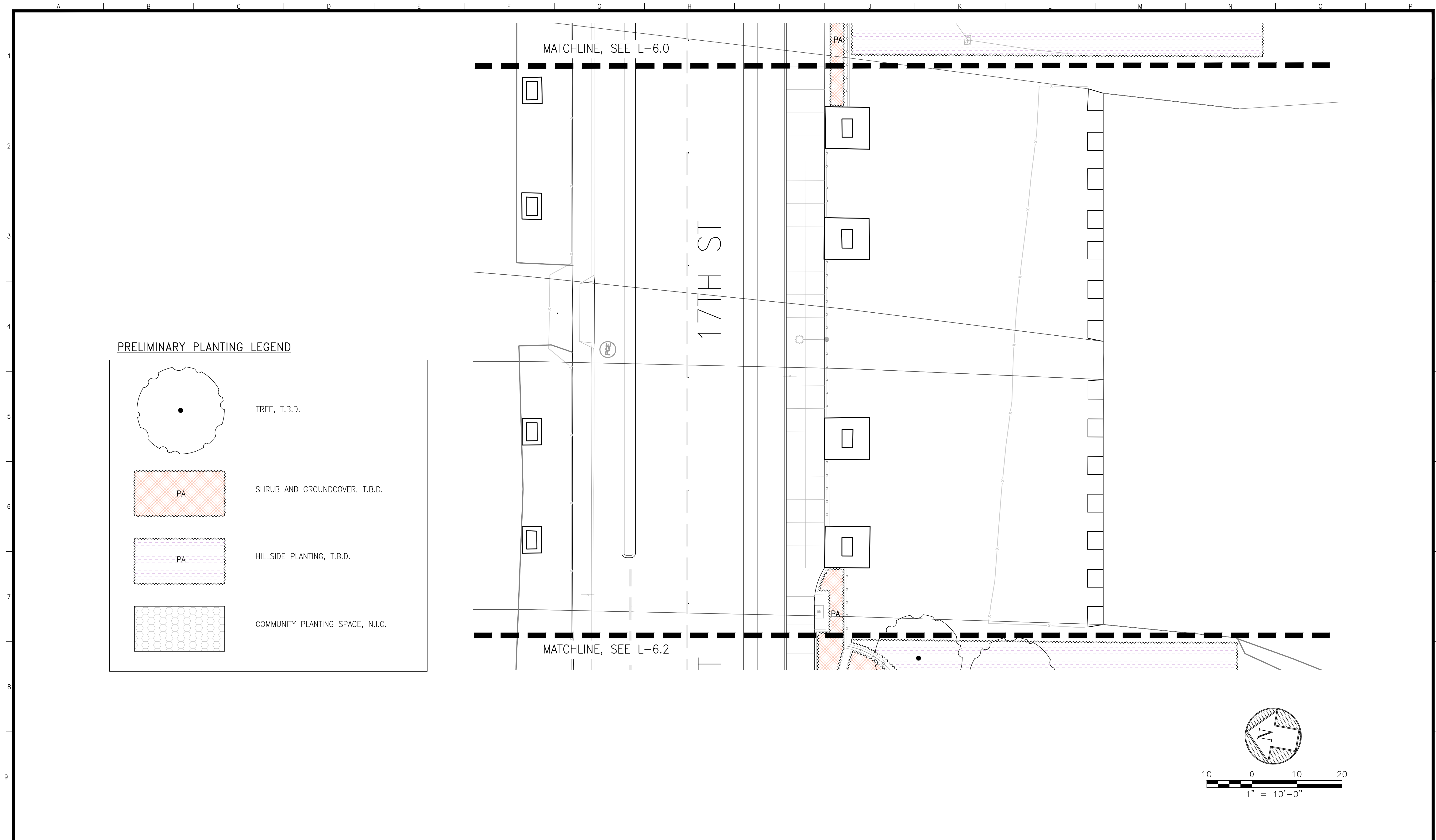
SCALE:  
AS SHOWN  
SHEET OF SHEETS

**POTRERO GATEWAY  
STREETSCAPE IMPROVEMENTS**

**PLANTING PLAN**  
35% SUBMITTAL - NOVEMBER 2020

CONTRACT NO. 10032040
DRAWING NO. L-6.0
FILE NO. XXXXX
REV. NO. 0

Xrefs: ..\Base\_Plans\EXIST.dwg  
 V:\2949J\_Potrero\_Gateway\_Loop\2\_Design\Working\_Drawings\ALA\_Base\_Plans\2949J\_L\_BASE.dwg  
 V:\2949J\_Potrero\_Gateway\_Loop\2\_Design\Working\_Drawings\ALA\_Sheets\2949J\_Potrero\_Gateway\_Loop\_TB\_22x34.dwg  
 ..\..\BaseMap\2949J\_L-base.dwg  
 V:\2949J\_Potrero\_Gateway\_Loop\2\_Design\Working\_Drawings\RF7\_TB\_22x34\_FSH\_AUGUST\_2020.dwg  
 Logme@rodri@scale: 10  
 Model Units: Feet  
 Measurement Units are English  
 Drawing Path: V:\2949J\_Potrero\_Gateway\_Loop\2\_Design\Working\_Drawings\ALA\_Sheets\2949J\_PLANTING\_PLAN.dwg  
 Plot Time: Wed, 16 Dec 2020 - 11:09am




**PRELIMINARY PLANTING LEGEND**

	TREE, T.B.D.
	SHRUB AND GROUNDCOVER, T.B.D.
	HILLSIDE PLANTING, T.B.D.
	COMMUNITY PLANTING SPACE, N.I.C.

NO.	DATE	DESCRIPTION	BY	APP.
TABLE OF REVISIONS				
THIS DRAWING WAS LAST MODIFIED: 12/16/20 10:17, BY: CRodrig				

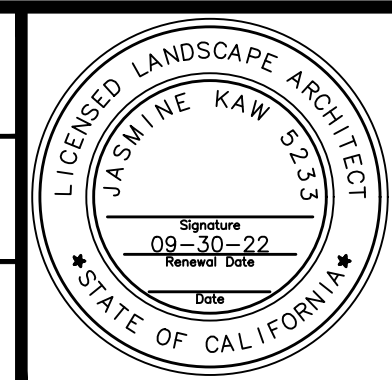
REFERENCE INFORMATION  
& FILE NO. OF SURVEYS



**SAN FRANCISCO PUBLIC WORKS**  
 BUILDING, DESIGN AND CONSTRUCTION  
 CITY & COUNTY OF SAN FRANCISCO  
 SAN FRANCISCO PUBLIC WORKS  
 49 SOUTH VAN NESS AVENUE, SUITE 1000  
 SAN FRANCISCO, CA 94103

Bureau Mgr: JENNIFER COOPER	Date: XXXXXX
Acting Deputy Director & City Architect RON ALAMEIDA	XXXXXX
	XXXXXX

DESIGNED: JK	DATE:
DRAWN: CR	DATE:
CHECKED:	DATE:



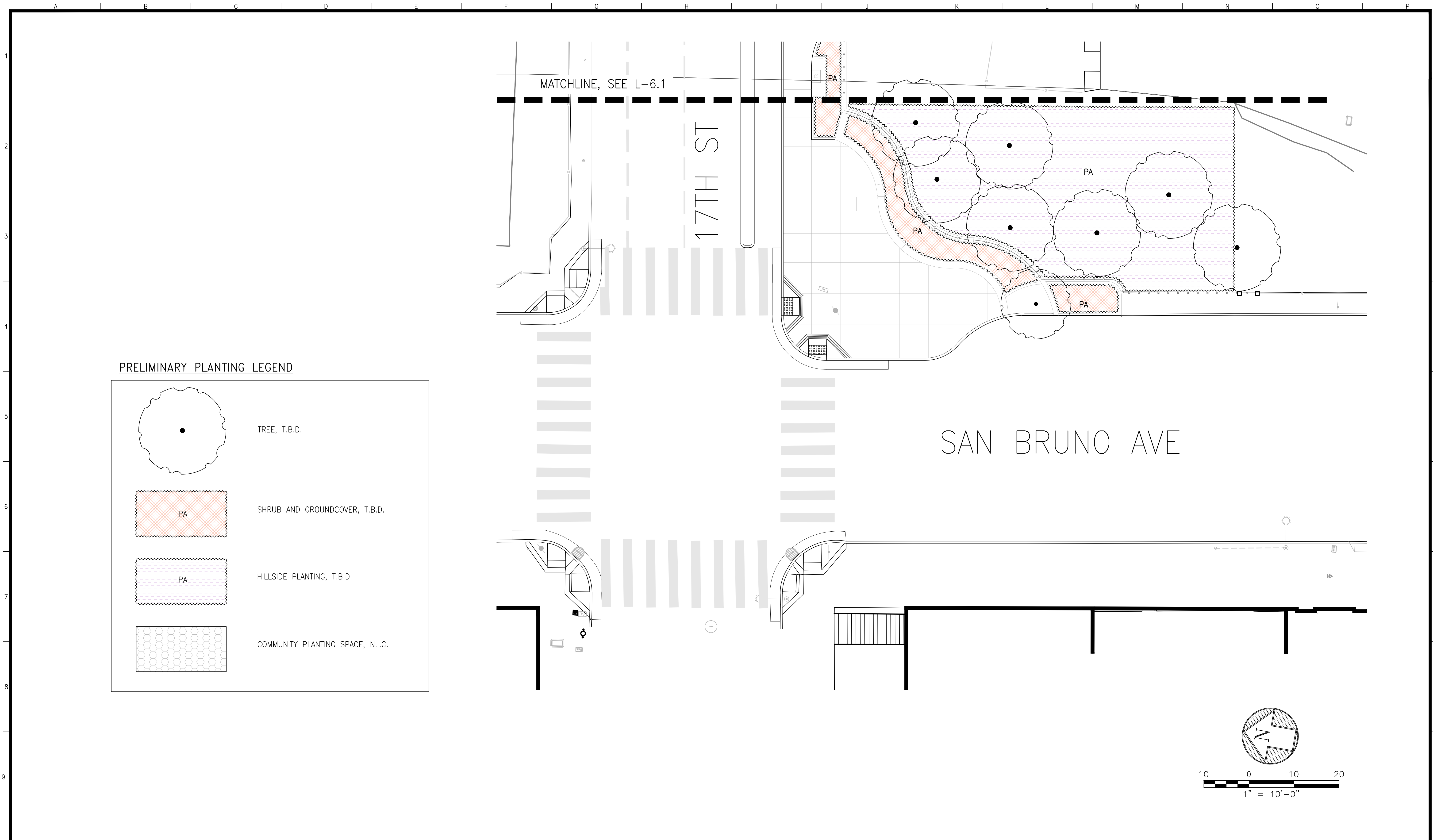
SCALE:  
AS SHOWN  
SHEET OF SHEETS

**POTRERO GATEWAY  
STREETSCAPE IMPROVEMENTS**

**PLANTING PLAN**  
35% SUBMITTAL - NOVEMBER 2020

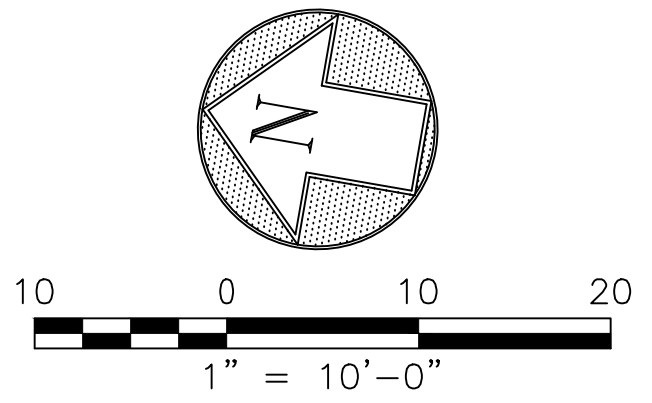
CONTRACT NO. 10032040
DRAWING NO. L-6.1
FILE NO. XXXXX
REV. NO. 0

Xrefs: ..\Base\_Plans\EXIST.dwg  
 V:\2949J\_Potrero\_Gateway\_Loop\2\_Design\Working\_Drawings\ALA\Base\_Plans\2949J\_L\_BASE.dwg  
 V:\2949J\_Potrero\_Gateway\_Loop\2\_Design\Working\_Drawings\ALA\Sheets\2949J\_Potrero\_Gateway\_Loop\_TB\_22x34.dwg  
 ..\..\BaseMap\2949J\_R-base.dwg  
 V:\2949J\_Potrero\_Gateway\_Loop\2\_Design\Working\_Drawings\RF7 TR\_72x34\_FSH\_AIGLIST\_2020.dwg  
 Drawing Path: V:\2949J\_Potrero\_Gateway\_Loop\2\_Design\Working\_Drawings\ALA\Sheets\2949J\_PLANTING\_PLAN.dwg  
 Model Units: Feet  
 Measurement Units are English  
 Plot Time: Wed, 16 Dec 2020 - 11:09am



PRELIMINARY PLANTING LEGEND

	TREE, T.B.D.
	SHRUB AND GROUNDCOVER, T.B.D.
	HILLSIDE PLANTING, T.B.D.
	COMMUNITY PLANTING SPACE, N.I.C.



NO.	DATE	DESCRIPTION	BY	APP.
TABLE OF REVISIONS				
THIS DRAWING WAS LAST MODIFIED: 12/16/20 10:17, BY: CRodrig				

REFERENCE INFORMATION  
& FILE NO. OF SURVEYS



**SAN FRANCISCO PUBLIC WORKS**  
 BUILDING, DESIGN AND CONSTRUCTION  
 CITY & COUNTY OF SAN FRANCISCO  
 49 SOUTH VAN NESS AVENUE, SUITE 1000  
 SAN FRANCISCO, CA 94103

Bureau Mgr: JENNIFER COOPER	Date: XXXXXX
Acting Deputy Director & City Architect RON ALAMEIDA	XXXXXX
	XXXXXX

DESIGNED: JK	DATE:
DRAWN: CR	DATE:
CHECKED:	DATE:



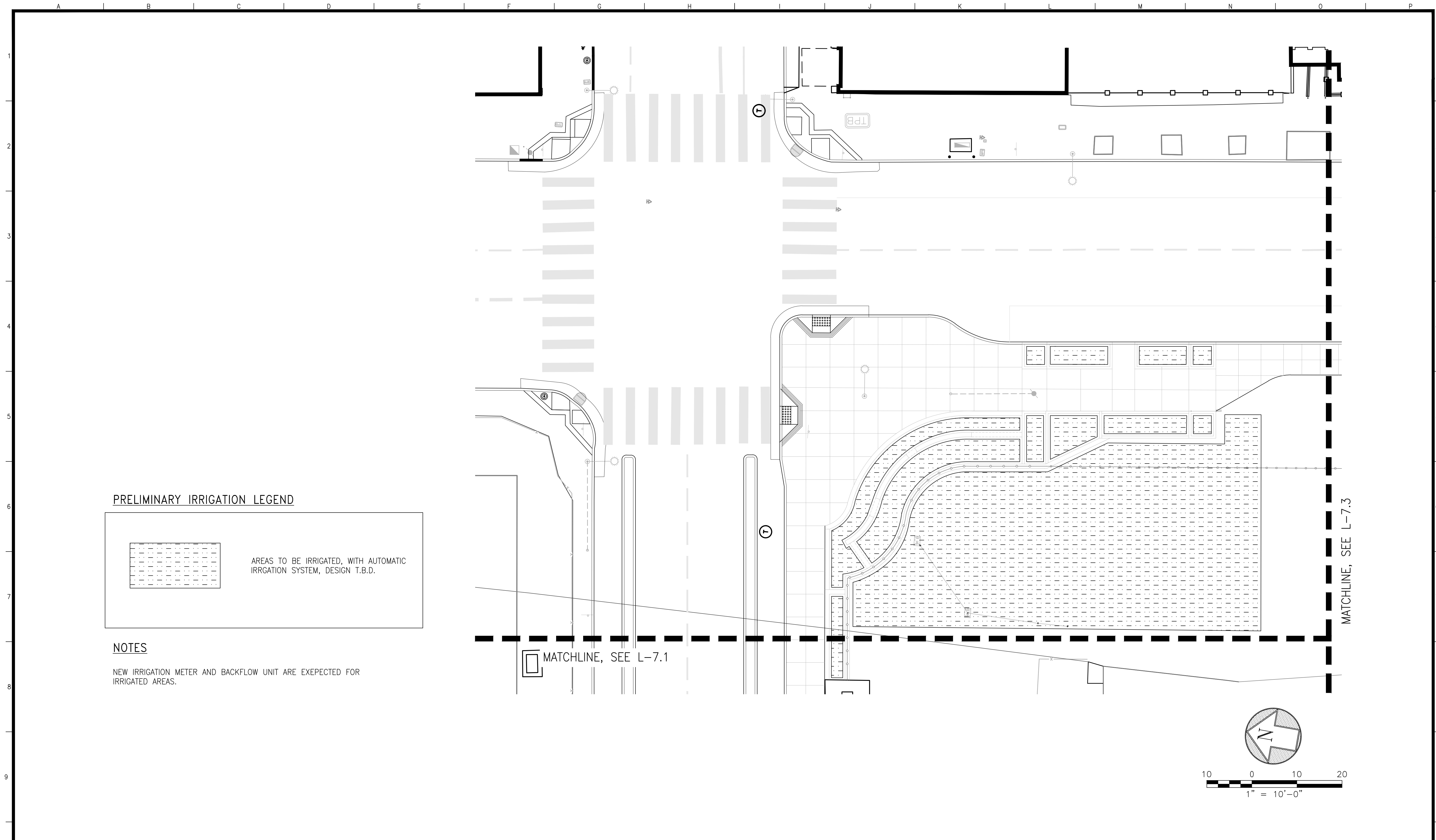
SCALE:  
AS SHOWN  
SHEET OF SHEETS

POTRERO GATEWAY  
STREETSCAPE IMPROVEMENTS  
PLANTING PLAN  
35% SUBMITTAL - NOVEMBER 2020

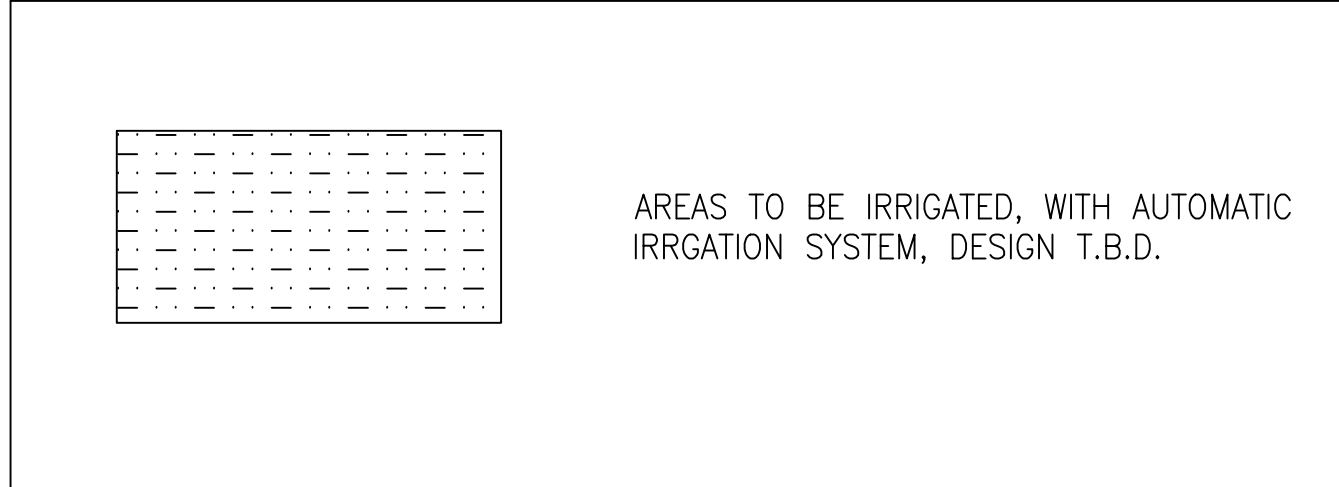
CONTRACT NO. 10032040
DRAWING NO. L-6.2
FILE NO. XXXXX
REV. NO. 0

Xrefs: ..\Base\_Plans\EXIST.dwg  
 V:\2949J\_Potrero\_Gateway\_Loop\2\_Design\Working\_Drawings\ALA\Base\_Plans\2949J\_L\_BASE.dwg  
 V:\2949J\_Potrero\_Gateway\_Loop\2\_Design\Working\_Drawings\ALA\Sheets\2949J\_Potrero\_Gateway\_Loop\_TB\_22x34.dwg  
 ..\..\BaseMap\2949J\_R-base.dwg  
 V:\2949J\_Potrero\_Gateway\_Loop\2\_Design\Working\_Drawings\RF7 TR\_72x34\_FSH\_AIGLIST\_2020.dwg  
 Drawing Path: V:\2949J\_Potrero\_Gateway\_Loop\2\_Design\Working\_Drawings\ALA\Sheets\2949J\_PLANTING\_PLAN.dwg  
 Plot Time: Wed, 16 Dec 2020 - 11:09am  
 Model Units: Feet  
 Measurement Units are English



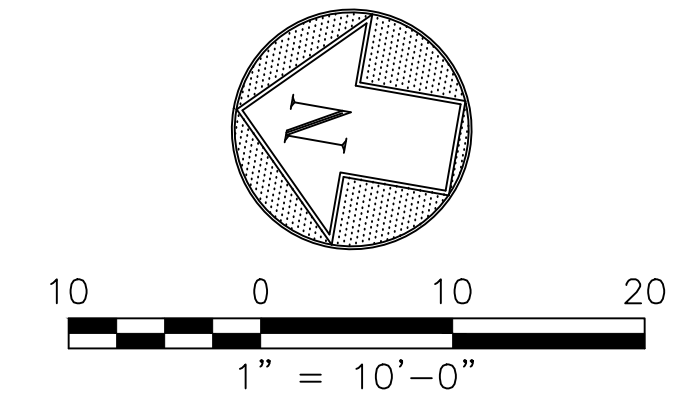


**PRELIMINARY IRRIGATION LEGEND**




**NOTES**

NEW IRRIGATION METER AND BACKFLOW UNIT ARE EXPECTED FOR IRRIGATED AREAS.



NO.	DATE	DESCRIPTION	BY	APP.
TABLE OF REVISIONS				
THIS DRAWING WAS LAST MODIFIED: 12/16/20 10:18, BY: CRodrig				

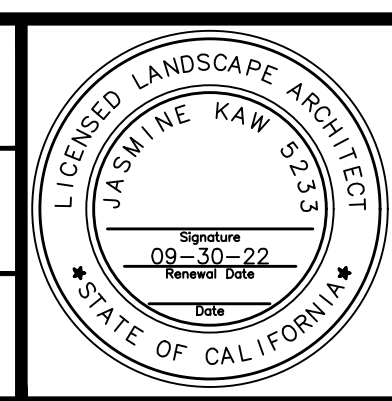
REFERENCE INFORMATION  
& FILE NO. OF SURVEYS



**BUILDING, DESIGN AND CONSTRUCTION**  
CITY & COUNTY OF SAN FRANCISCO  
**SAN FRANCISCO PUBLIC WORKS**  
49 SOUTH VAN NESS AVENUE, SUITE 1000  
SAN FRANCISCO, CA 94103

Bureau Mgr:  
**JENNIFER COOPER**  
Acting Deputy Director & City Architect  
**RON ALAMEIDA**

Date: XXXXXXX  
Date: XXXXXXX  
Date: XXXXXXX



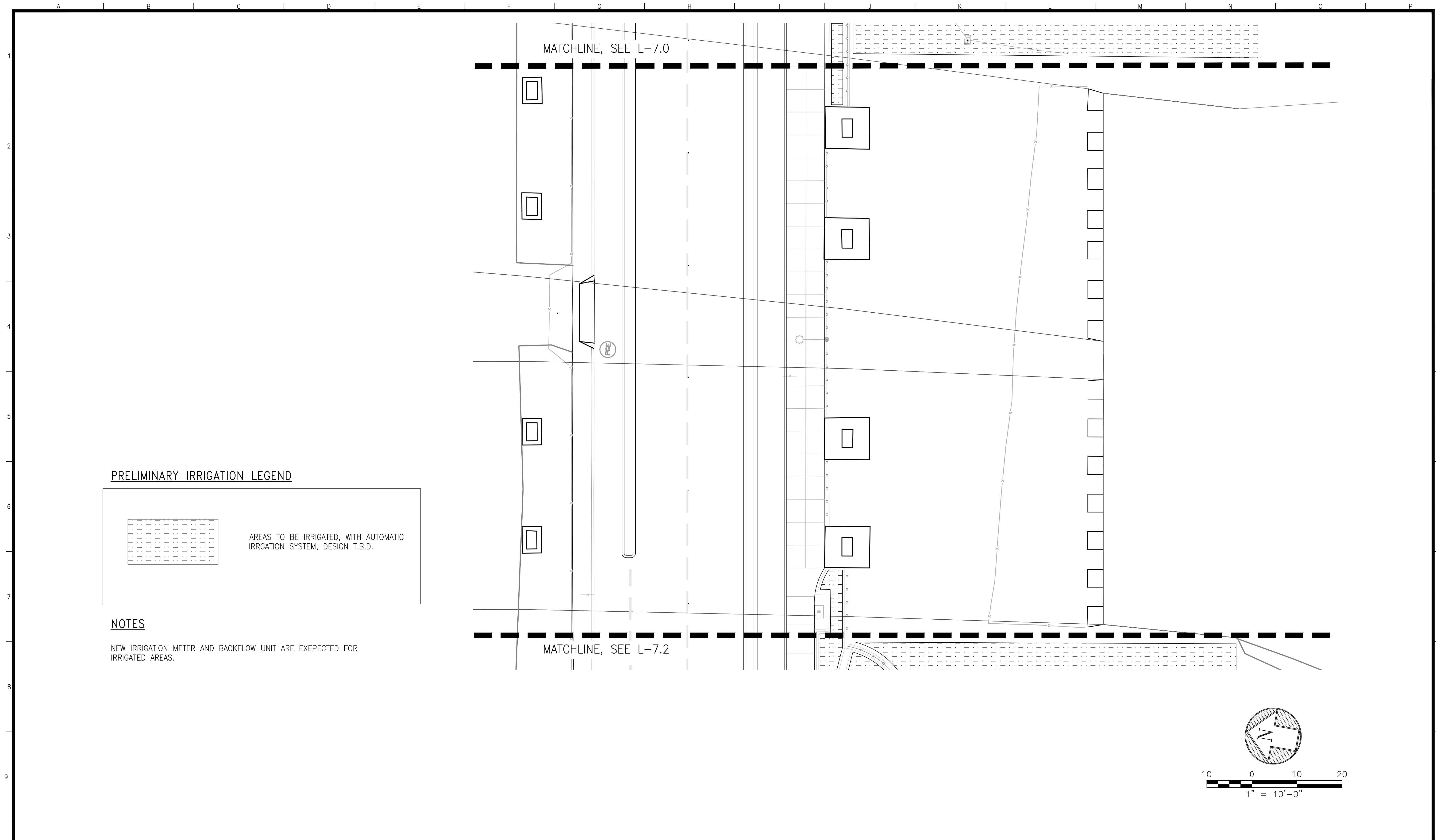
SCALE:  
AS SHOWN  
SHEET OF SHEETS

**POTRERO GATEWAY  
STREETSCAPE IMPROVEMENTS**

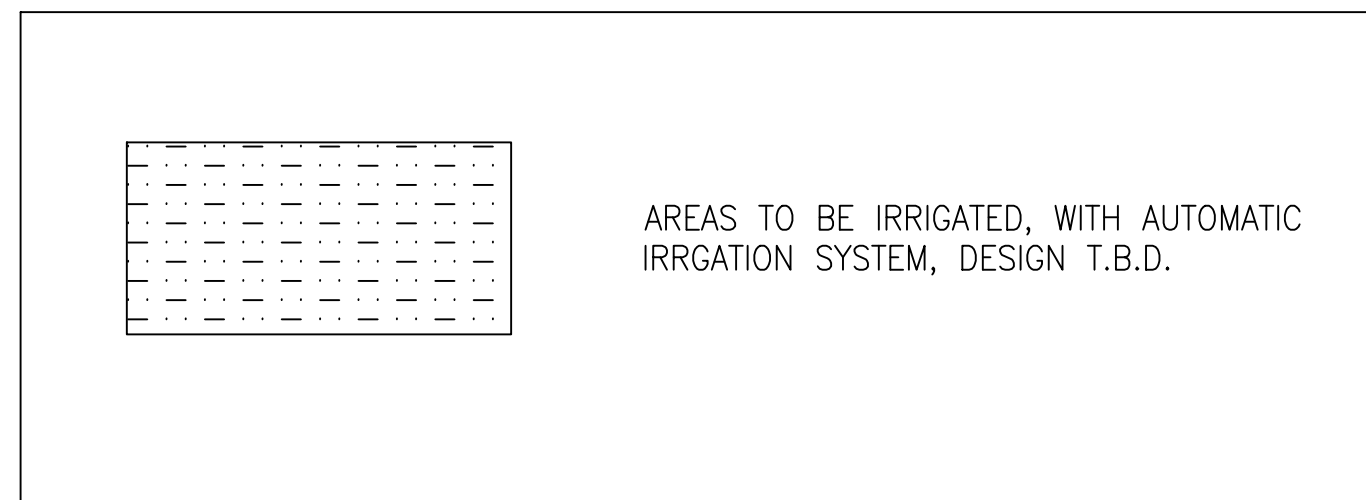
**IRRIGATION PLAN**  
35% SUBMITTAL - NOVEMBER 2020

CONTRACT NO.  
10032040  
DRAWING NO.  
L-7.0  
FILE NO.  
XXXXX  
REV. NO.  
0

Xrefs: ..\Base\_Plans\L\_EXIST.dwg  
 V:\2949J\_Potrero\_Gateway\_Loop\2\_Design\Working\_Drawings\ALA\Base\_Plans\2949J\_L\_BASE.dwg  
 V:\2949J\_Potrero\_Gateway\_Loop\2\_Design\Working\_Drawings\ALA\Sheets\2949J\_Potrero\_Gateway\_Loop\_TB\_22x34.dwg  
 ..\..\BaseMap\2949J\_LR-base.dwg  
 V:\2949J\_Potrero\_Gateway\_Loop\2\_Design\Working\_Drawings\RF7\_TB\_22x34\_FSH\_AIRLIST\_2020.dwg  
 Drawing Path: V:\2949J\_Potrero\_Gateway\_Loop\2\_Design\Working\_Drawings\ALA\Sheets\2949J\_IRRIGATION\_PLAN.dwg  
 Model Units: Feet  
 Measurement Units are English  
 Plot Time: Wed, 16 Dec 2020 - 11:10am



**PRELIMINARY IRRIGATION LEGEND**



**NOTES**

NEW IRRIGATION METER AND BACKFLOW UNIT ARE EXPECTED FOR IRRIGATED AREAS.

NO.	DATE	DESCRIPTION	BY	APP.
TABLE OF REVISIONS				
THIS DRAWING WAS LAST MODIFIED: 12/16/20 10:18, BY: CRodrig				

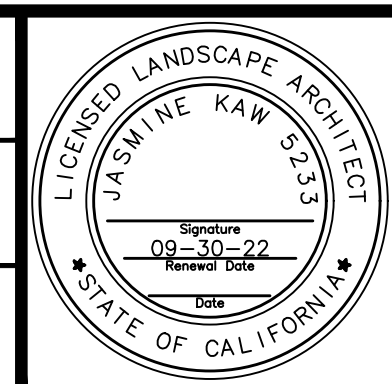
REFERENCE INFORMATION  
& FILE NO. OF SURVEYS



**BUILDING, DESIGN AND CONSTRUCTION**  
CITY & COUNTY OF SAN FRANCISCO  
**SAN FRANCISCO PUBLIC WORKS**  
49 SOUTH VAN NESS AVENUE, SUITE 1000  
SAN FRANCISCO, CA 94103

Bureau Mgr:  
**JENNIFER COOPER**  
Acting Deputy Director & City Architect  
**RON ALAMEIDA**

Date: XXXXXXX  
Date: XXXXXXX  
Date: XXXXXXX



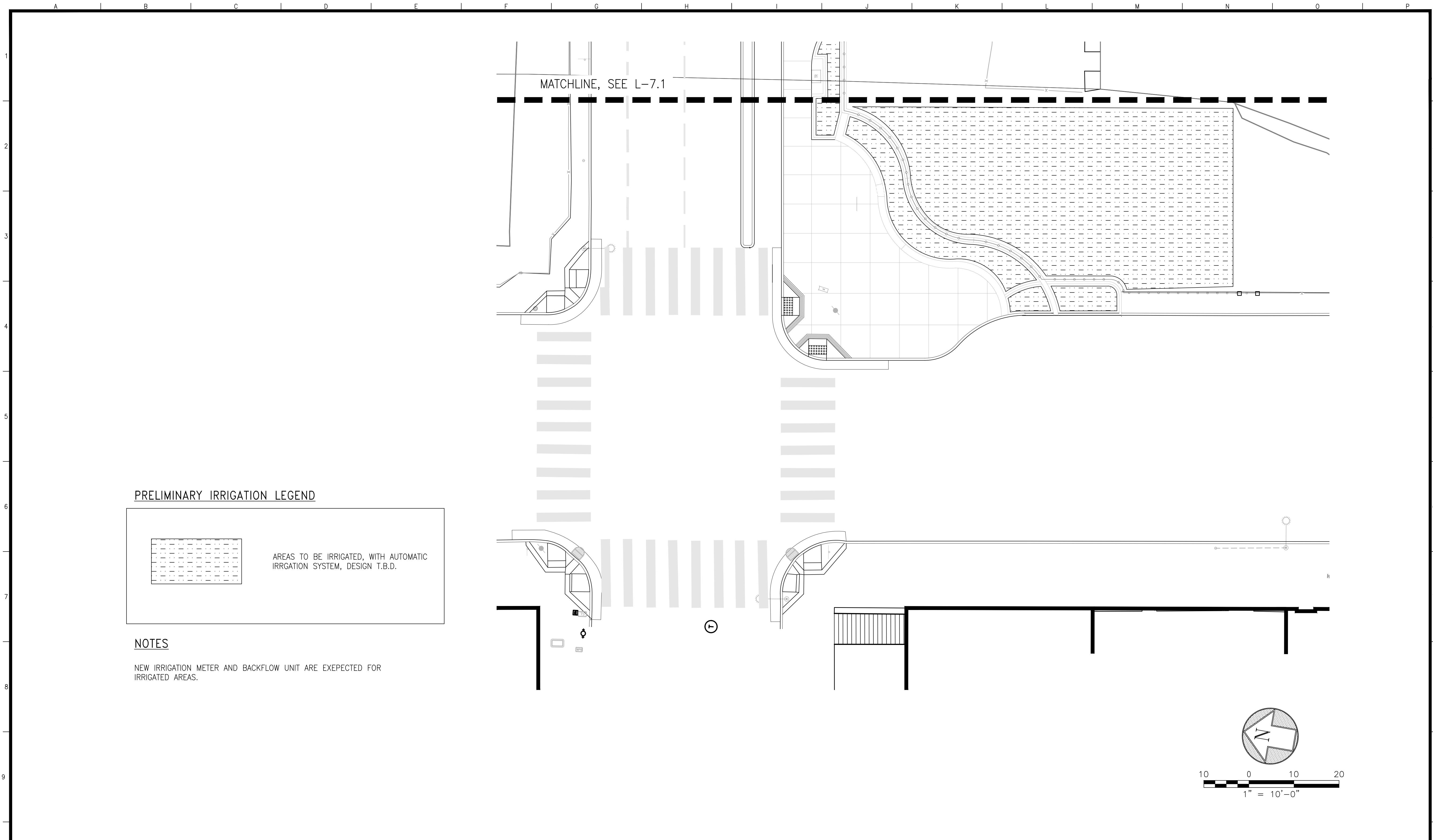
SCALE:  
AS SHOWN  
SHEET OF SHEETS

**POTRERO GATEWAY  
STREETSCAPE IMPROVEMENTS**  
**IRRIGATION PLAN**  
**35% SUBMITTAL - NOVEMBER 2020**

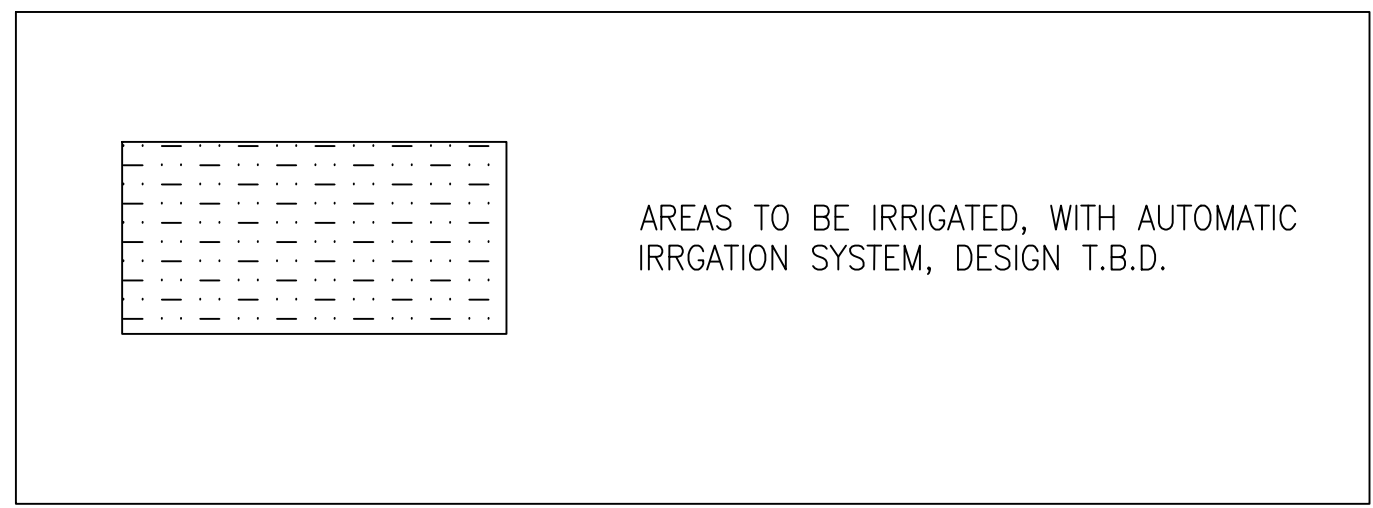
CONTRACT NO.  
**10032040**  
DRAWING NO.  
**L-7.1**  
FILE NO.  
XXXXXX  
REV. NO.  
0

Xrefs: ..\Base\_Plans\L\_EXIST.dwg  
 V:\2949J\_Potrero\_Gateway\_Loop\2\_Design\Working\_Drawings\ALA\Base\_Plans\2949J\_L\_BASE.dwg  
 V:\2949J\_Potrero\_Gateway\_Loop\2\_Design\Working\_Drawings\ALA\Sheets\2949J\_Potrero\_Gateway\_Loop\_TB\_22x34.dwg  
 ..\..\BaseMap\2949J\_R-base.dwg  
 V:\2949J\_Potrero\_Gateway\_Loop\2\_Design\Working\_Drawings\RF7\_TB\_22x34\_FSH\_AIRLIST\_2020.dwg  
 Drawing Path: V:\2949J\_Potrero\_Gateway\_Loop\2\_Design\Working\_Drawings\ALA\Sheets\2949J\_IRRIGATION\_PLAN.dwg  
 Model Units: Feet  
 Measurement Units are English  
 Plot Time: Wed, 16 Dec 2020 - 11:10am



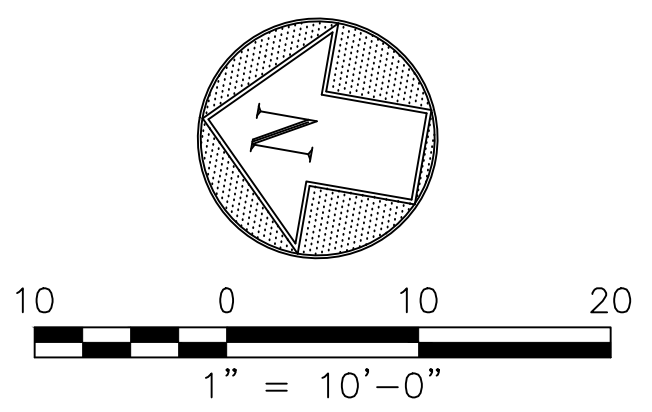


**PRELIMINARY IRRIGATION LEGEND**



**NOTES**

NEW IRRIGATION METER AND BACKFLOW UNIT ARE EXPECTED FOR IRRIGATED AREAS.



NO.	DATE	DESCRIPTION	BY	APP.
TABLE OF REVISIONS				
THIS DRAWING WAS LAST MODIFIED: 12/16/20 10:18, BY: CRodrig				


REFERENCE INFORMATION & FILE NO. OF SURVEYS



**BUILDING, DESIGN AND CONSTRUCTION**  
 CITY & COUNTY OF SAN FRANCISCO  
**PUBLIC WORKS**  
 49 SOUTH VAN NESS AVENUE, SUITE 1000  
 SAN FRANCISCO, CA 94103

Bureau Mgr:  
**JENNIFER COOPER**  
 Acting Deputy Director & City Architect  
**RON ALAMEIDA**

Date: XXXXXXX  
 Drawn: CR  
 Checked: XXXXXXX



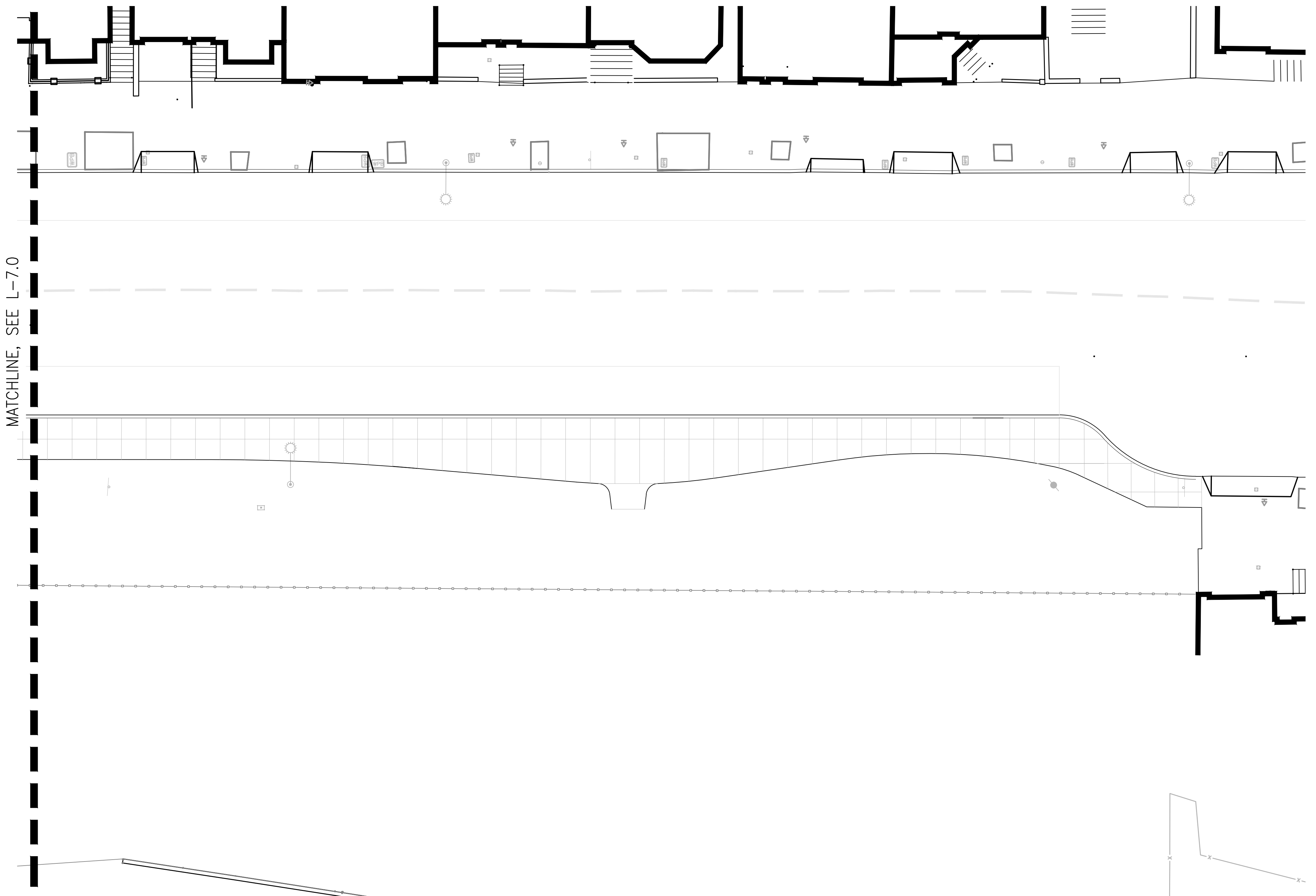
SCALE:  
 AS SHOWN  
 SHEET OF SHEETS

**POTRERO GATEWAY  
 STREETSCAPE IMPROVEMENTS**

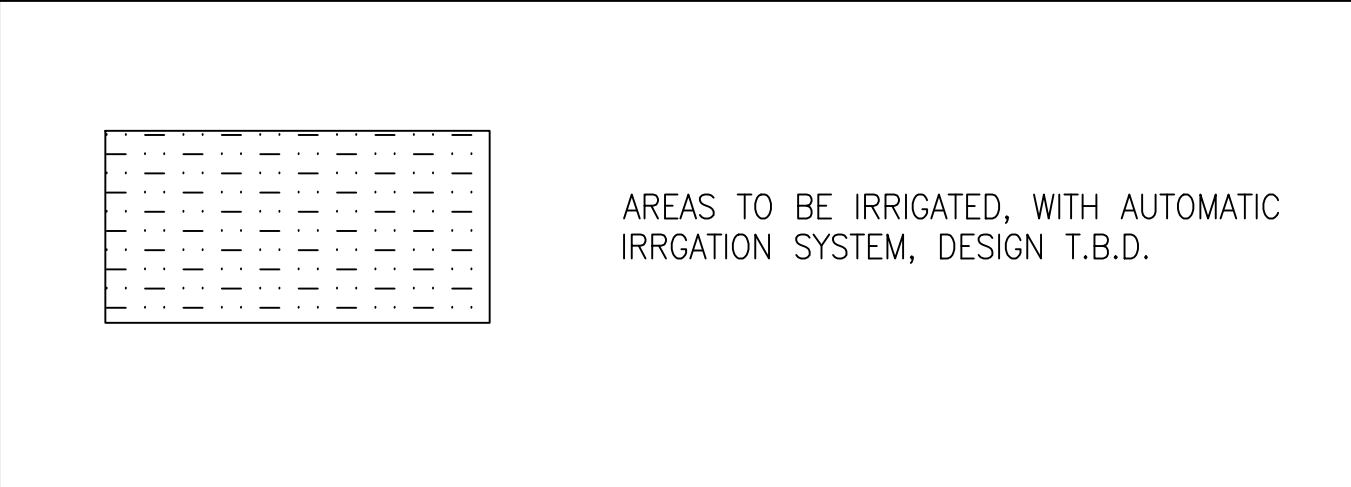
**IRRIGATION PLAN**  
 35% SUBMITTAL - NOVEMBER 2020

CONTRACT NO. 10032040  
 DRAWING NO. L-7.2  
 FILE NO. XXXXX  
 REV. NO. 0

Xrefs: ..\Base\_Plans\EXIST.dwg  
 V:\2949J\_Potrero\_Gateway\_Loop\2\_Design\Working\_Drawings\ALA\Base\_Plans\2949J\_L\_BASE.dwg  
 V:\2949J\_Potrero\_Gateway\_Loop\2\_Design\Working\_Drawings\ALA\Sheets\2949J\_Potrero\_Gateway\_Loop\_TB\_22x34.dwg  
 ..\..\BaseMap\2949J\_LR-base.dwg  
 V:\2949J\_Potrero\_Gateway\_Loop\2\_Design\Working\_Drawings\RF7\_TB\_22x34\_FSH\_AIRLIST\_2020.dwg  
 Drawing Path: V:\2949J\_Potrero\_Gateway\_Loop\2\_Design\Working\_Drawings\ALA\Sheets\2949J\_IRRIGATION\_PLAN.dwg  
 Plot Time: Wed, 16 Dec 2020 - 11:10am  
 Model Units: Feet  
 Measurement Units are English

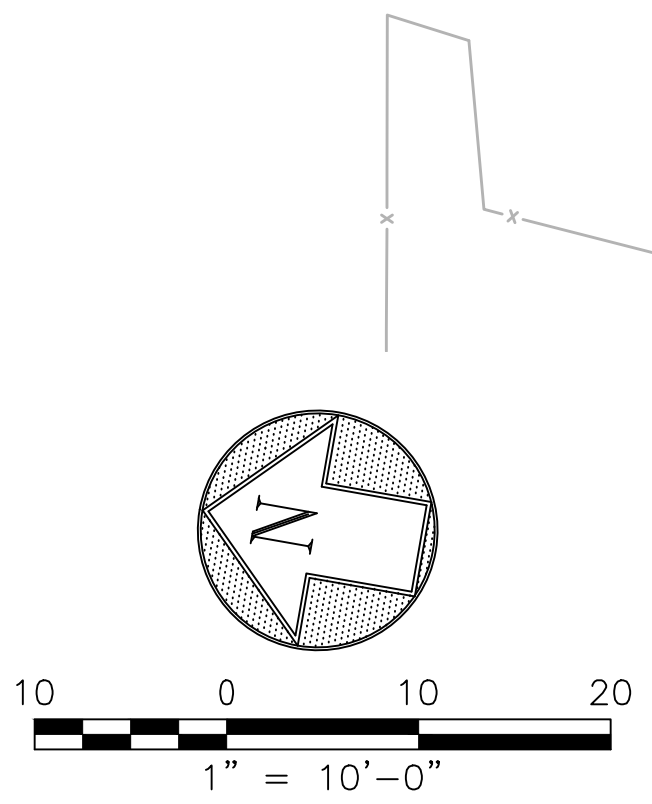


**PRELIMINARY IRRIGATION LEGEND**



**NOTES**

NEW IRRIGATION METER AND BACKFLOW UNIT ARE EXPECTED FOR IRRIGATED AREAS.



MATCHLINE, SEE L-7.0

NO.	DATE	DESCRIPTION	BY	APP.
TABLE OF REVISIONS				
THIS DRAWING WAS LAST MODIFIED: 12/16/20 10:18, BY: CRodrig				

REFERENCE INFORMATION  
& FILE NO. OF SURVEYS



**SAN FRANCISCO PUBLIC WORKS**  
 BUILDING, DESIGN AND CONSTRUCTION  
 CITY & COUNTY OF SAN FRANCISCO  
 SAN FRANCISCO PUBLIC WORKS  
 49 SOUTH VAN NESS AVENUE, SUITE 1000  
 SAN FRANCISCO, CA 94103

Bureau Mgr: JENNIFER COOPER	Date: XXXXXX
Acting Deputy Director & City Architect RON ALAMEIDA	XXXXXX
	XXXXXX

DESIGNED: JK	DATE:
DRAWN: CR	DATE:
CHECKED:	DATE:



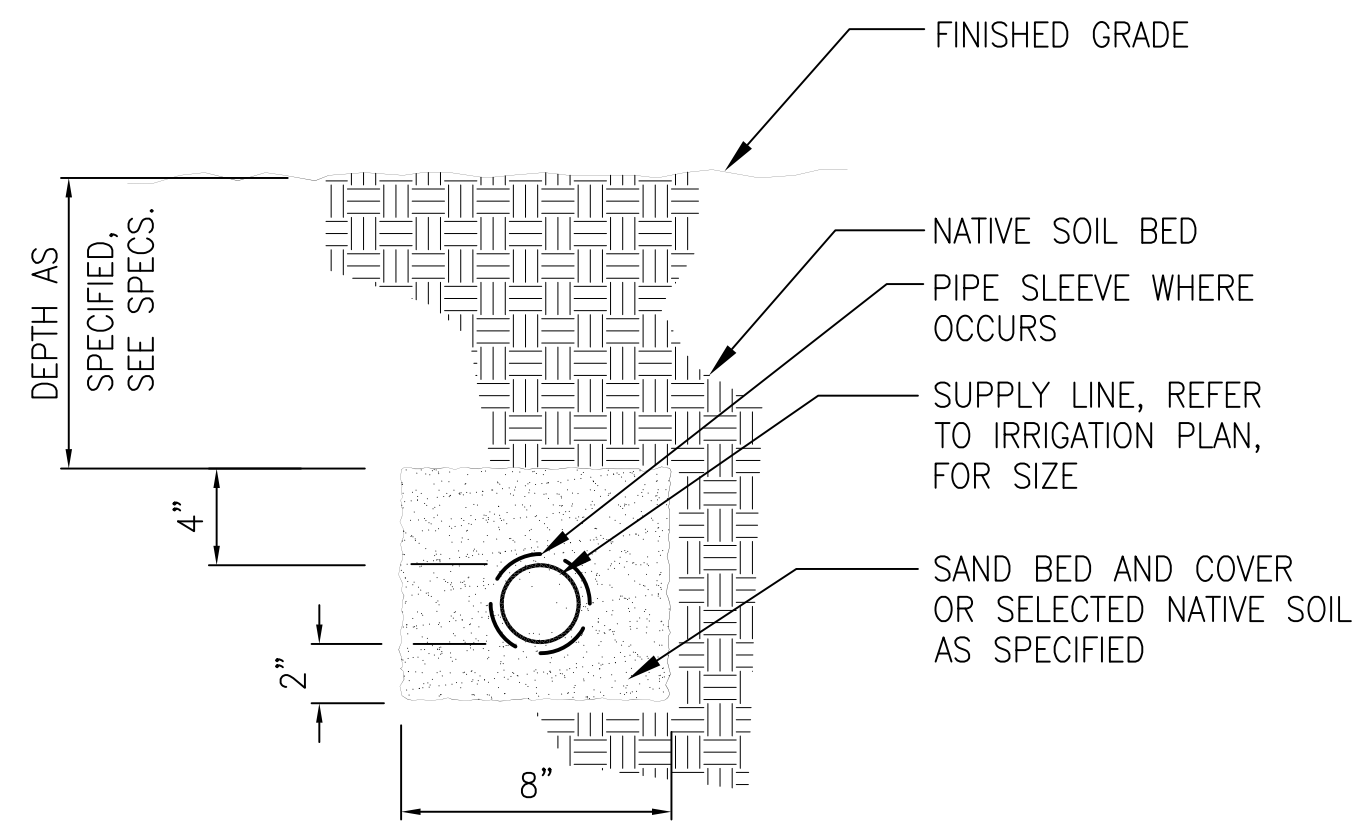
SCALE:  
AS SHOWN  
SHEET OF SHEETS

**POTRERO GATEWAY  
STREETSCAPE IMPROVEMENTS**

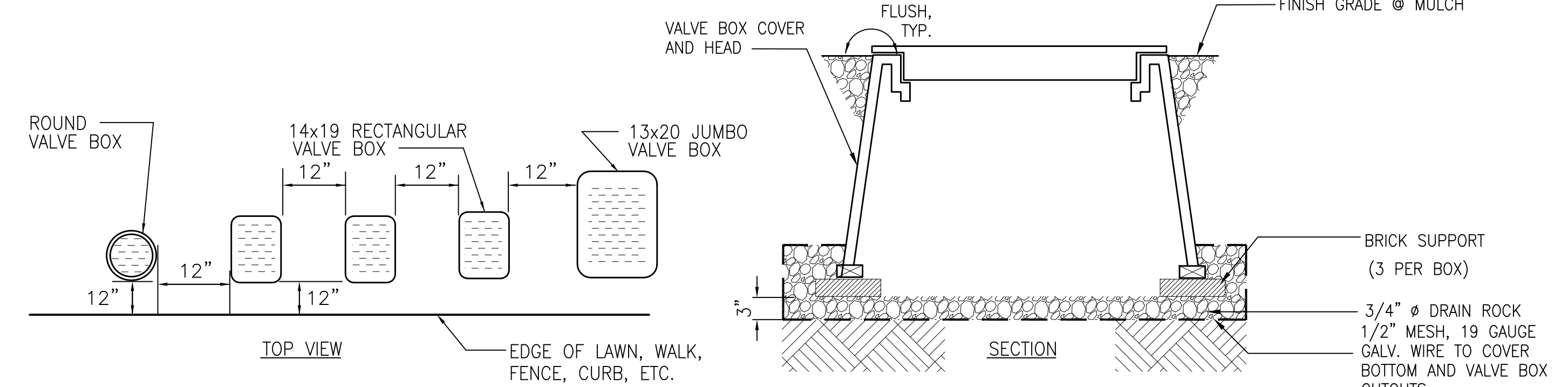
**IRRIGATION PLAN**  
35% SUBMITTAL - NOVEMBER 2020

CONTRACT NO. 10032040
DRAWING NO. L-7.3
FILE NO. XXXXX
REV. NO. 0

Xrefs: ..\Base\_Plans\L\_EXIST.dwg  
 V:\2949J\_Potrero\_Gateway\_Loop\_V2\_Design\Working\_Drawings\ALA\_Base\_Plans\2949J\_L\_BASE.dwg  
 V:\2949J\_Potrero\_Gateway\_Loop\_V2\_Design\Working\_Drawings\ALA\_Sheets\2949J\_Potrero\_Gateway\_Loop\_TB\_22x34.dwg  
 ..\..\BaseMap\2949J\_L-base.dwg  
 V:\2949J\_Potrero\_Gateway\_Loop\_V2\_Design\Working\_Drawings\RF7\_TB\_22x34\_FSH\_AIGLIST\_2020.dwg  
 Drawing Path: V:\2949J\_Potrero\_Gateway\_Loop\_V2\_Design\Working\_Drawings\ALA\_Sheets\2949J\_IRRIGATION\_PLAN.dwg  
 Model Units: Feet  
 Measurement Units are English  
 Plot Time: Wed, 16 Dec 2020 - 11:11am

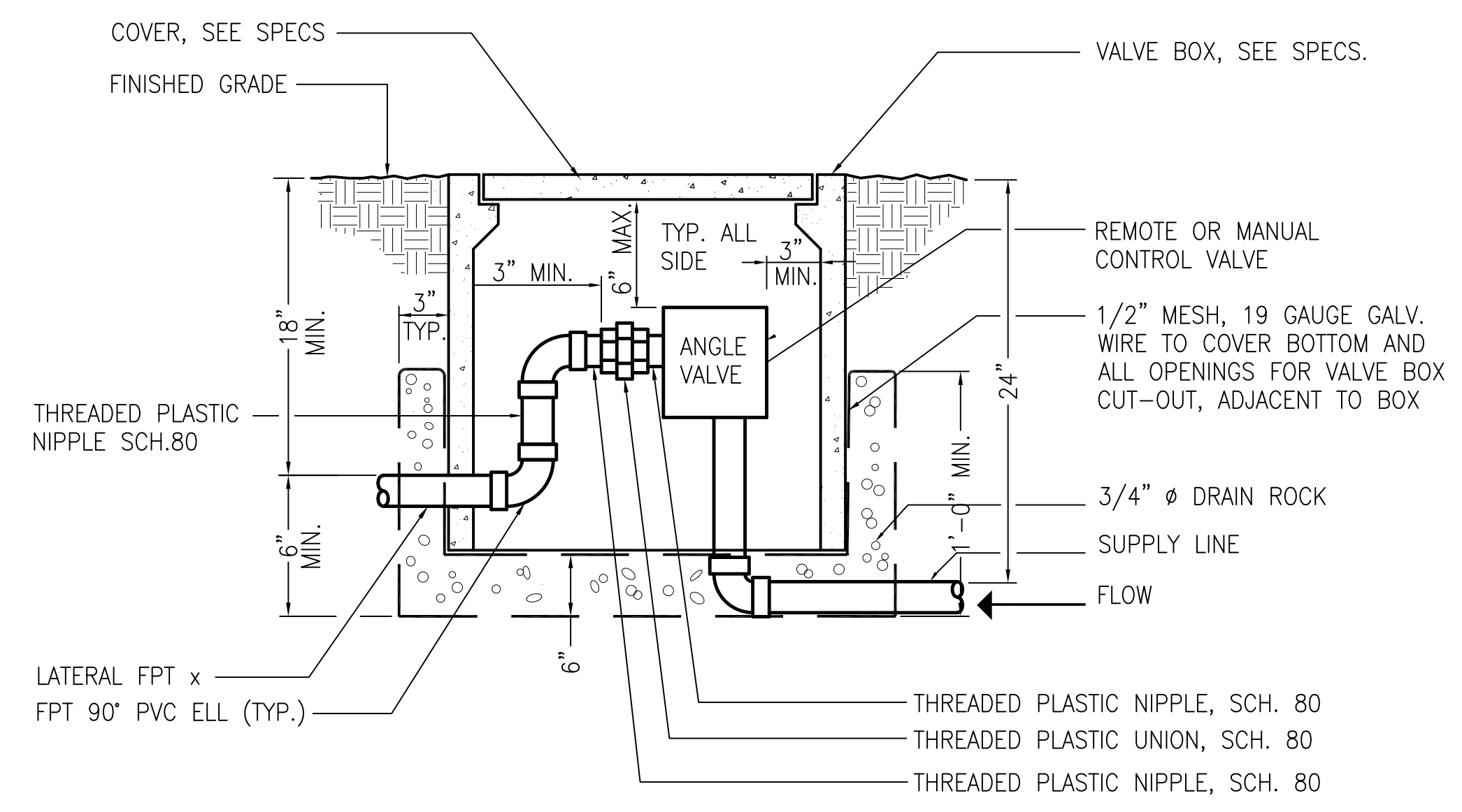


**1** IRRIGATION SUPPLY LINE  
N.T.S

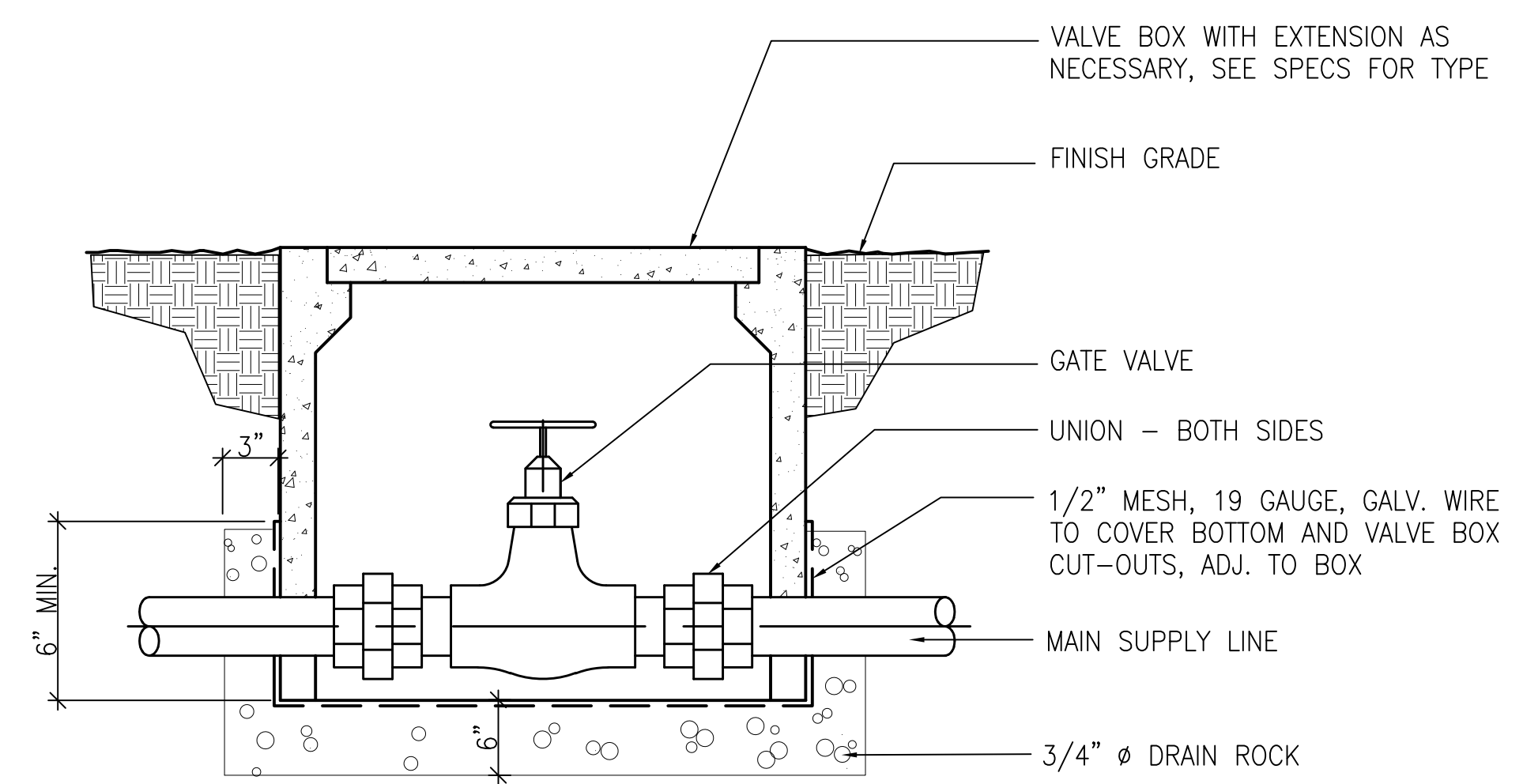


- NOTES:
1. CENTER BOX OVER VALVE TO FACILITATE SERVICING VALVE.
  2. SET BOXES 1" ABOVE FINISH GRADE OR MULCH COVER IN GROUND COVER/SHRUB AREA AND FLUSH WITH FINISH GRADE IN TURF AREA.
  3. SET VALVE BOX ASSEMBLY IN GROUND COVER/SHRUB AREA WHERE POSSIBLE. INSTALL IN LAWN AREA ONLY IF GROUND COVER/SHRUB AREA DOES NOT EXIST ADJACENT TO LAWN.
  4. SET BOXES PARALLEL TO EACH OTHER AND PERPENDICULAR TO EDGE.
  5. AVOID HEAVILY COMPACTING SOIL AROUND VALVE BOX EDGES TO PREVENT COLLAPSE AND DEFORMATION OF VALVE BOX SIDES.
  6. VALVE BOXES SHALL HAVE BOLT DOWN LIDS WITH BOLTS INSTALLED.

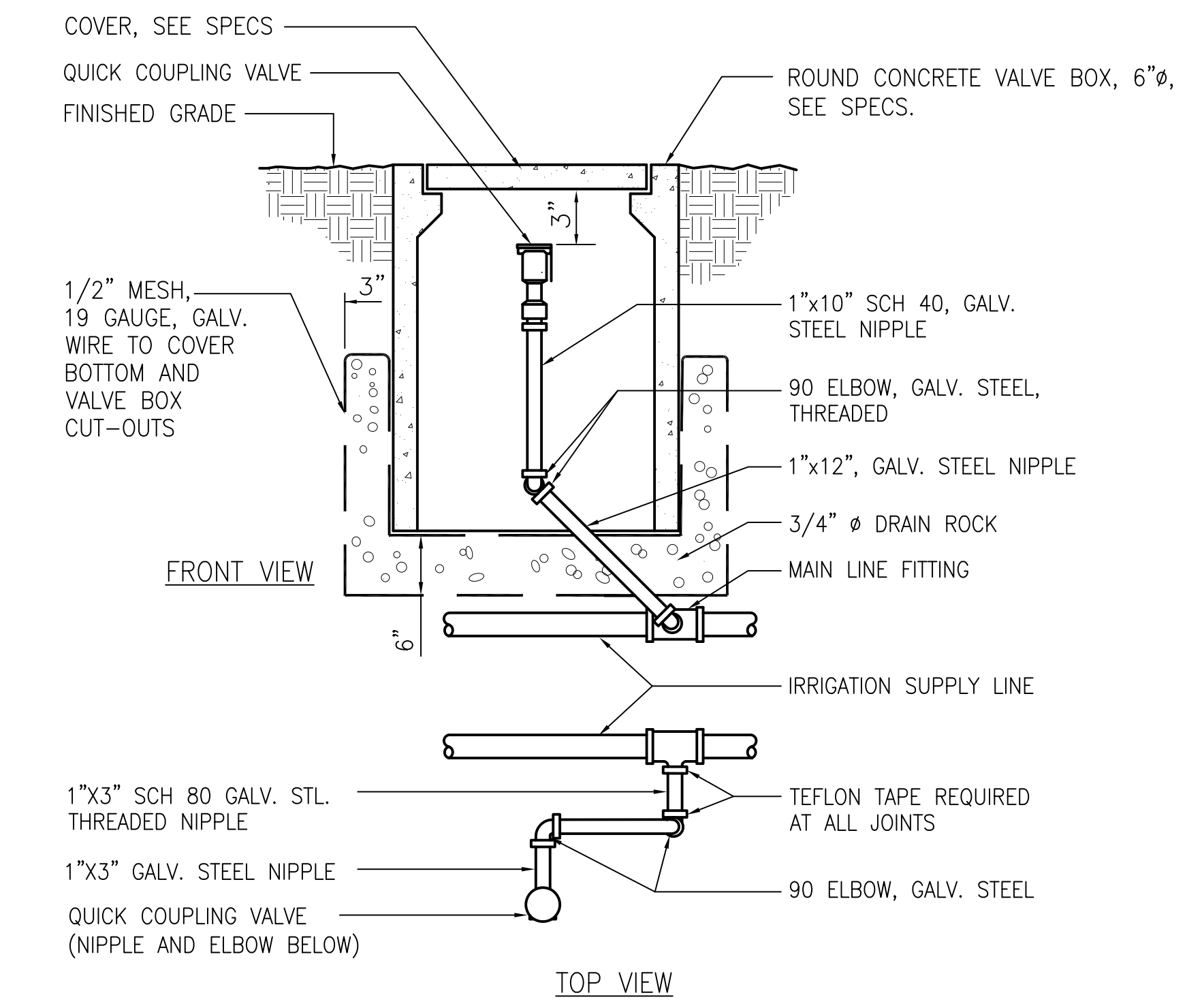
**3** VALVE BOX INSTALLATION DETAIL  
N.T.S



**2** CONTROL VALVE W/VALVE BOX  
N.T.S




**4** GATE VALVE AND VALVE BOX  
N.T.S



**5** QUICK COUPLING VALVE W/VALVE BOX  
N.T.S

NO.	DATE	DESCRIPTION	BY	APP.
TABLE OF REVISIONS				
THIS DRAWING WAS LAST MODIFIED: 11/10/20 09:04, BY: CRodrig				


REFERENCE INFORMATION & FILE NO. OF SURVEYS



**BUILDING, DESIGN AND CONSTRUCTION**  
CITY & COUNTY OF SAN FRANCISCO  
**SAN FRANCISCO PUBLIC WORKS**  
49 SOUTH VAN NESS AVENUE, SUITE 1000  
SAN FRANCISCO, CA 94103

Date: xxxxxxxx  
Bureau Mgr: JENNIFER COOPER  
Acting Deputy Director & City Architect: RON ALAMEIDA  
Checked: xxxxxxxx

DESIGNED: JK  
DRAWN: CR  
CHECKED:

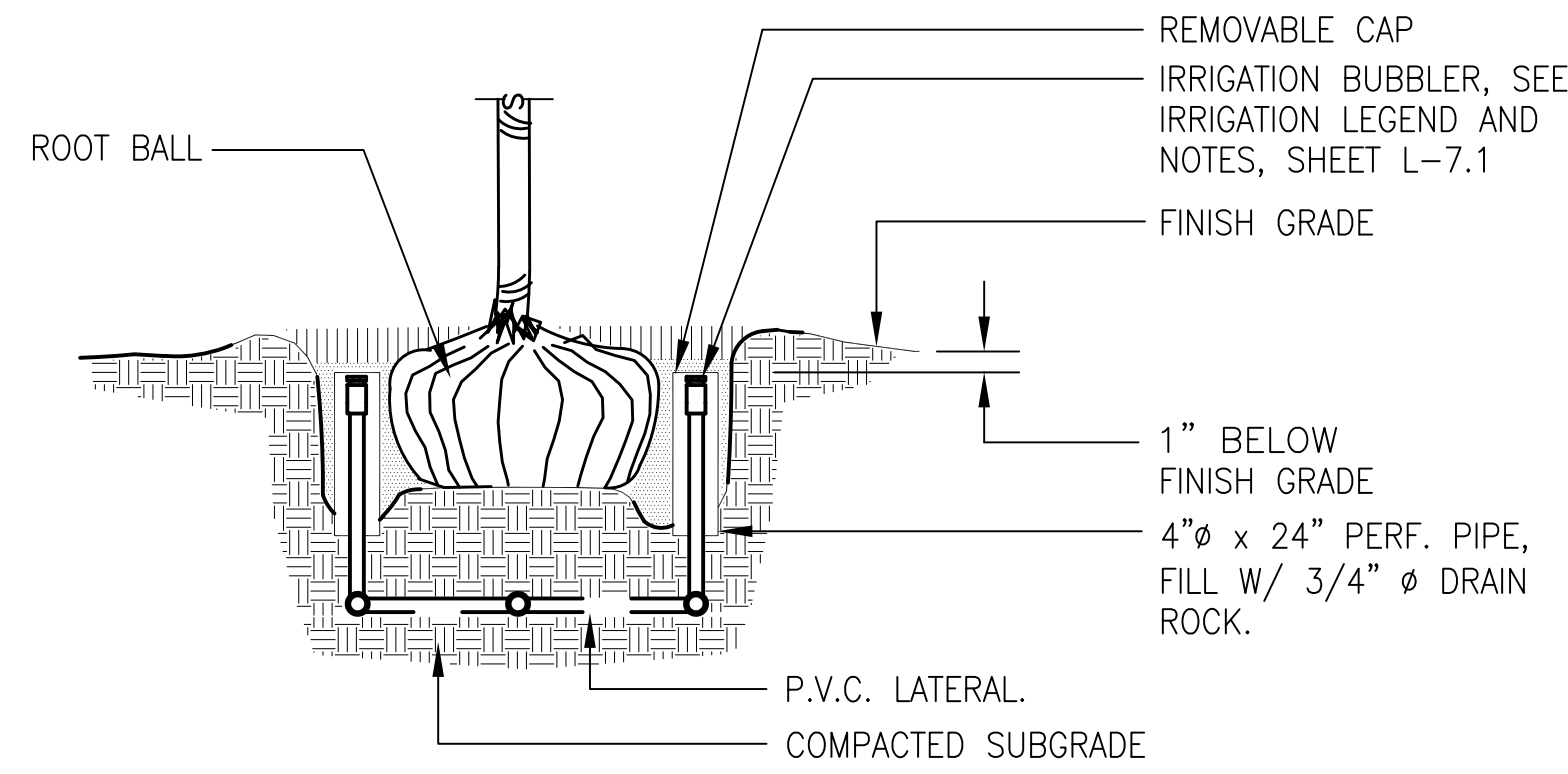


SCALE: AS SHOWN  
SHEET OF SHEETS

**POTRERO GATEWAY**  
**STREETSCAPE IMPROVEMENTS**  
**TYPICAL IRRIGATION DETAILS**  
**35% SUBMITTAL - NOVEMBER 2020**

CONTRACT NO. 10032040  
DRAWING NO. L-7.5  
FILE NO. XXXXX  
REV. NO. 0

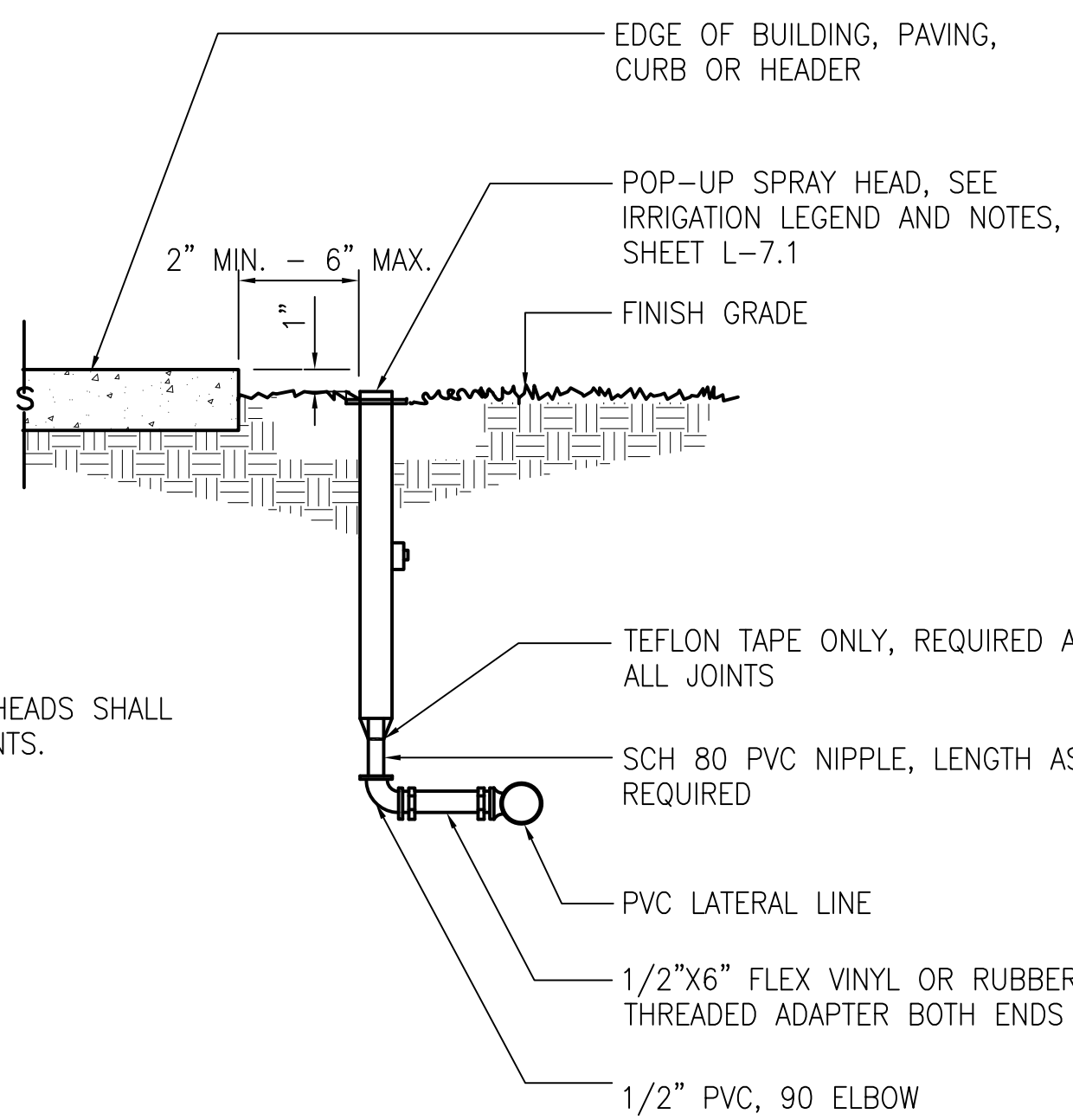
Xrefs: V:\2049J\_Potrero\_Gateway\_Loop2\_Design\Working\Drawings\ALA\Sheets\2949J\_Potrero\_Gateway\_Loop\_TB\_22x34.dwg  
 \Details\Irrigation\2949J\_IRR\_BUBBLER.dwg  
 \Details\Irrigation\2949J\_IRR\_CONTROL\_VALVE.dwg  
 \Details\Irrigation\2949J\_IRR\_GATF\_VALVE.dwg  
 Model Units: Feet  
 Measurement Units are English  
 Drawing Path: V:\2049J\_Potrero\_Gateway\_Loop2\_Design\Working\Drawings\ALA\Sheets\2949J\_IRRIGATION\_DETAILS.dwg  
 Plot Time: Fri, 13 Nov 2020 - 8:33am



NOTE:  
CONTRACTOR TO PROVIDE (2) BUBBLERS PER TREE.

# 1 BUBBLER INSTALLATION @ TREE PIT

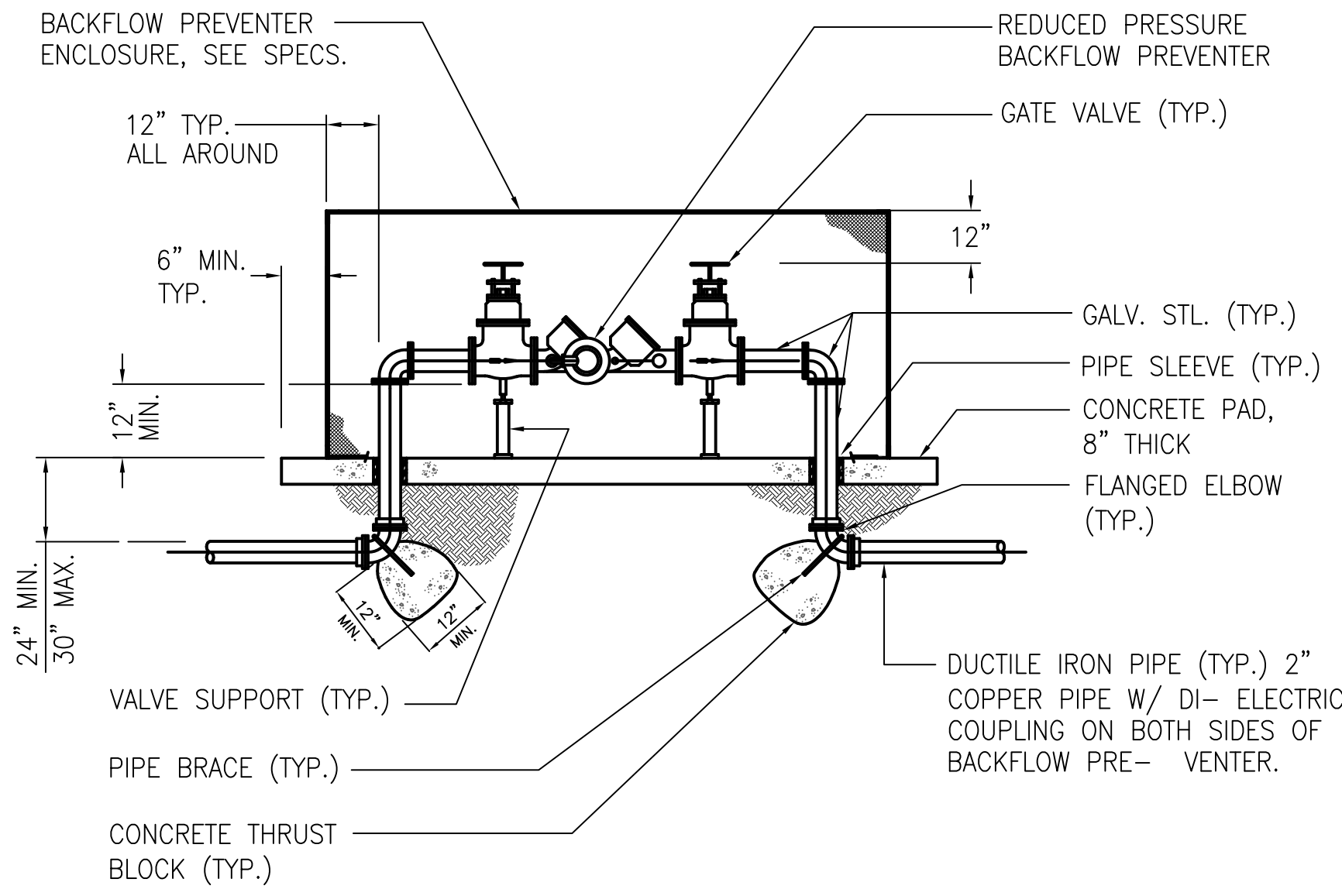
N.T.S



NOTE:  
ALL IRRIGATION HEADS SHALL HAVE SWING JOINTS.

# 2 POP-UP SPRAY HEAD

N.T.S



# 3 BACKFLOW PREVENTER INSTALLATION

N.T.S

NO.	DATE	DESCRIPTION	BY	APP.
TABLE OF REVISIONS				
THIS DRAWING WAS LAST MODIFIED: 11/10/20 09:04, BY: CRodrig				

REFERENCE INFORMATION & FILE NO. OF SURVEYS



**BUILDING, DESIGN AND CONSTRUCTION**  
CITY & COUNTY OF SAN FRANCISCO  
**SAN FRANCISCO PUBLIC WORKS**  
49 SOUTH VAN NESS AVENUE, SUITE 1000  
SAN FRANCISCO, CA 94103

Bureau Mgr: JENNIFER COOPER	Date: XXXXXX
Acting Deputy Director & City Architect RON ALAMEIDA	XXXXXX
	XXXXXX

DESIGNED: DATE:	JK
DRAWN: DATE:	CR
CHECKED: DATE:	

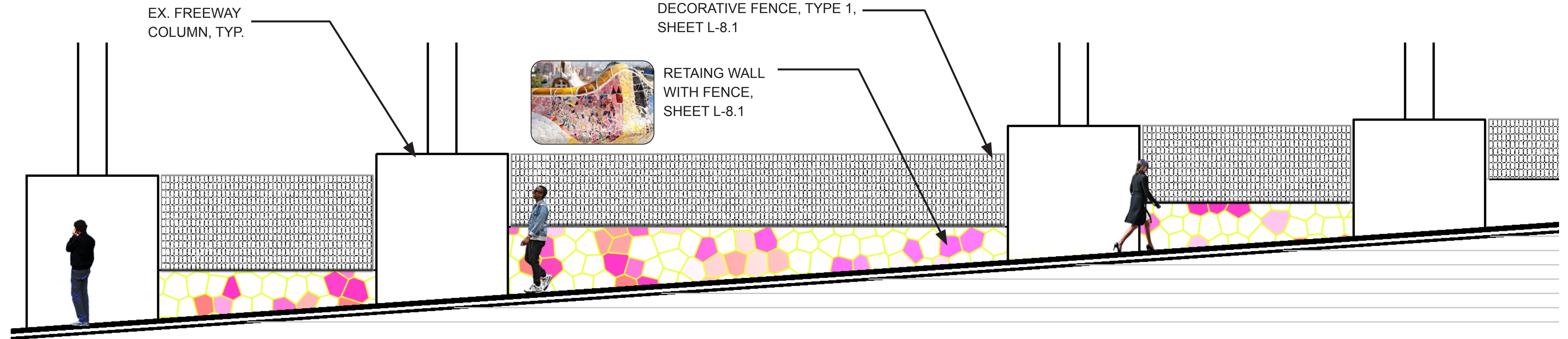


SCALE:  
AS SHOWN  
SHEET OF SHEETS

POTRERO GATEWAY  
STREETSCAPE IMPROVEMENTS  
TYPICAL IRRIGATION DETAILS  
35% SUBMITTAL - NOVEMBER 2020

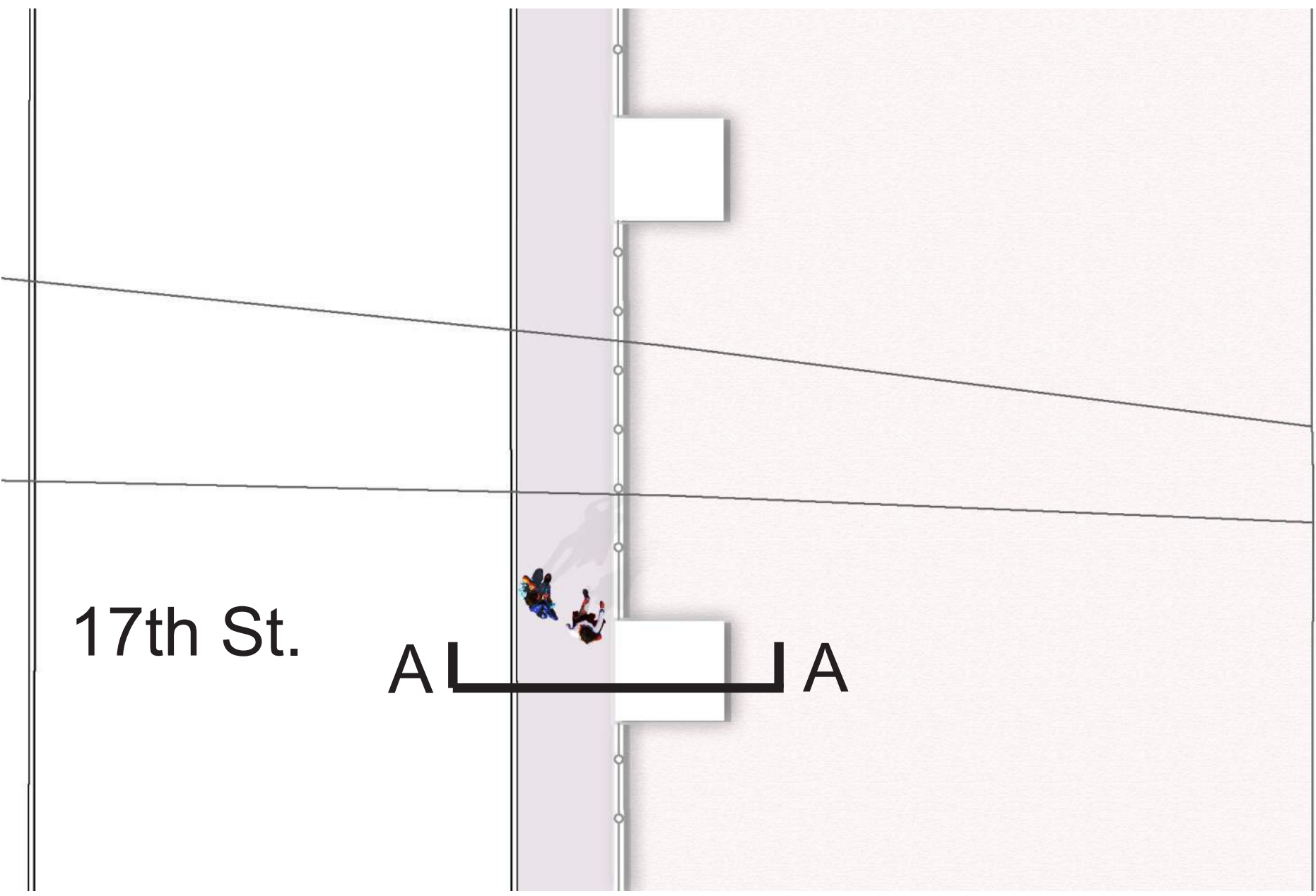
CONTRACT NO.	10032040
DRAWING NO.	L-7.6
FILE NO.	XXXXX
REV. NO.	0

Xrefs: V:\2049J\_Potrero\_Gateway\_Loop\2\_Design\Working\_Drawings\ALA\Sheets\2949J\_Potrero\_Gateway\_Loop\_TB\_22x34.dwg  
 \Details\Irrigation\2949J\_IRR\_BUBBLER.dwg  
 \Details\Irrigation\2949J\_IRR\_CONTROL\_VALVE.dwg  
 \Details\Irrigation\2949J\_IRR\_GATE\_VALVE.dwg  
 Model Units: Feet  
 Measurement Units are English  
 Drawing Path: V:\2049J\_Potrero\_Gateway\_Loop\2\_Design\Working\_Drawings\ALA\Sheets\2949J\_IRRIGATION\_DETAILS.dwg  
 Plot Time: Fri, 13 Nov 2020 - 8:35am



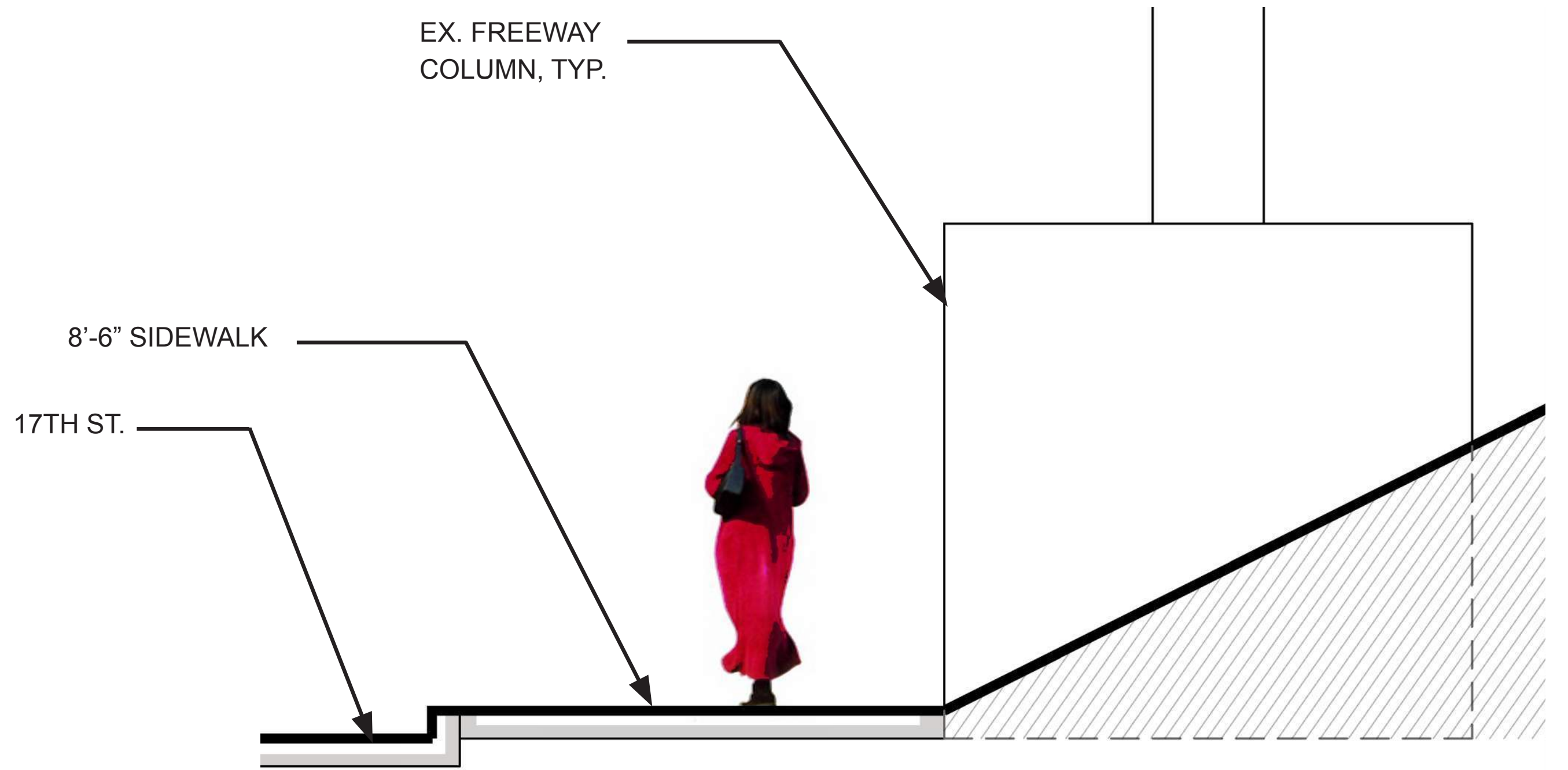
**1** 17TH ST. WALL WITH FENCE ELEVATION

1/8" = 1'-0"



PLAN

N.T.S



**2** SECTION A-A COLUMN SECTION

1/2" = 1'-0"

NO.	DATE	DESCRIPTION	BY	APP.
TABLE OF REVISIONS				
THIS DRAWING WAS LAST MODIFIED: 11/13/20 08:42, BY: CRodrig				


REFERENCE INFORMATION & FILE NO. OF SURVEYS



**SAN FRANCISCO PUBLIC WORKS**  
 BUILDING, DESIGN AND CONSTRUCTION  
 CITY & COUNTY OF SAN FRANCISCO  
 49 SOUTH VAN NESS AVENUE, SUITE 1000  
 SAN FRANCISCO, CA 94103

Bureau Mgr: JENNIFER COOPER	Date: XXXXXX
Acting Deputy Director & City Architect RON ALAMEIDA	XXXXXX
	XXXXXX

DESIGNED: JK	DATE:
DRAWN: CR	DATE:
CHECKED:	DATE:

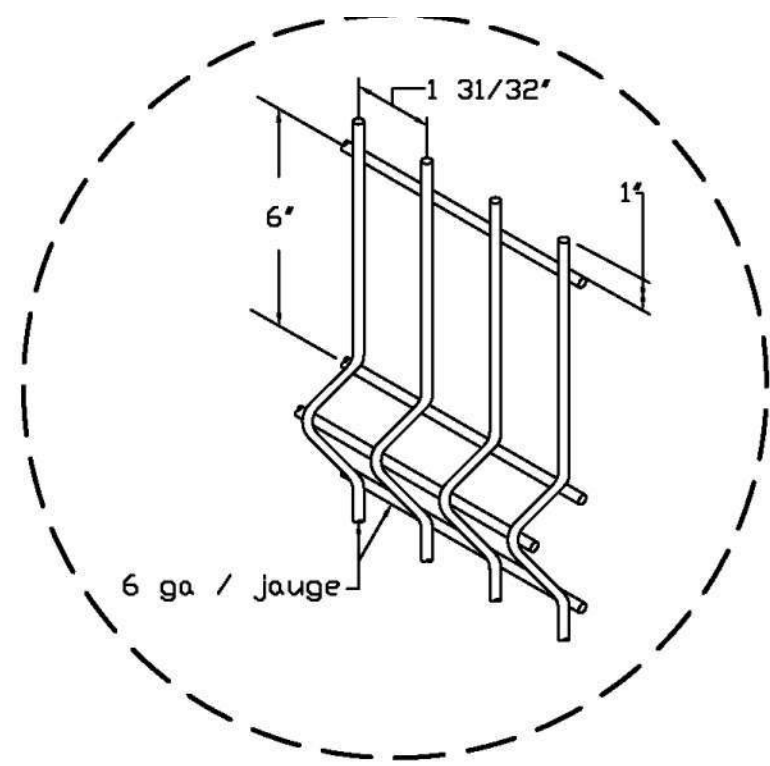


SCALE:  
AS SHOWN  
SHEET OF SHEETS

POTRERO GATEWAY  
 STREETSCAPE IMPROVEMENTS  
 WALL & FENCE ELEVATION - 17TH STREET  
 35% SUBMITTAL - NOVEMBER 2020

CONTRACT NO. 10032040
DRAWING NO. L-8.0
FILE NO. XXXXX
REV. NO. 0

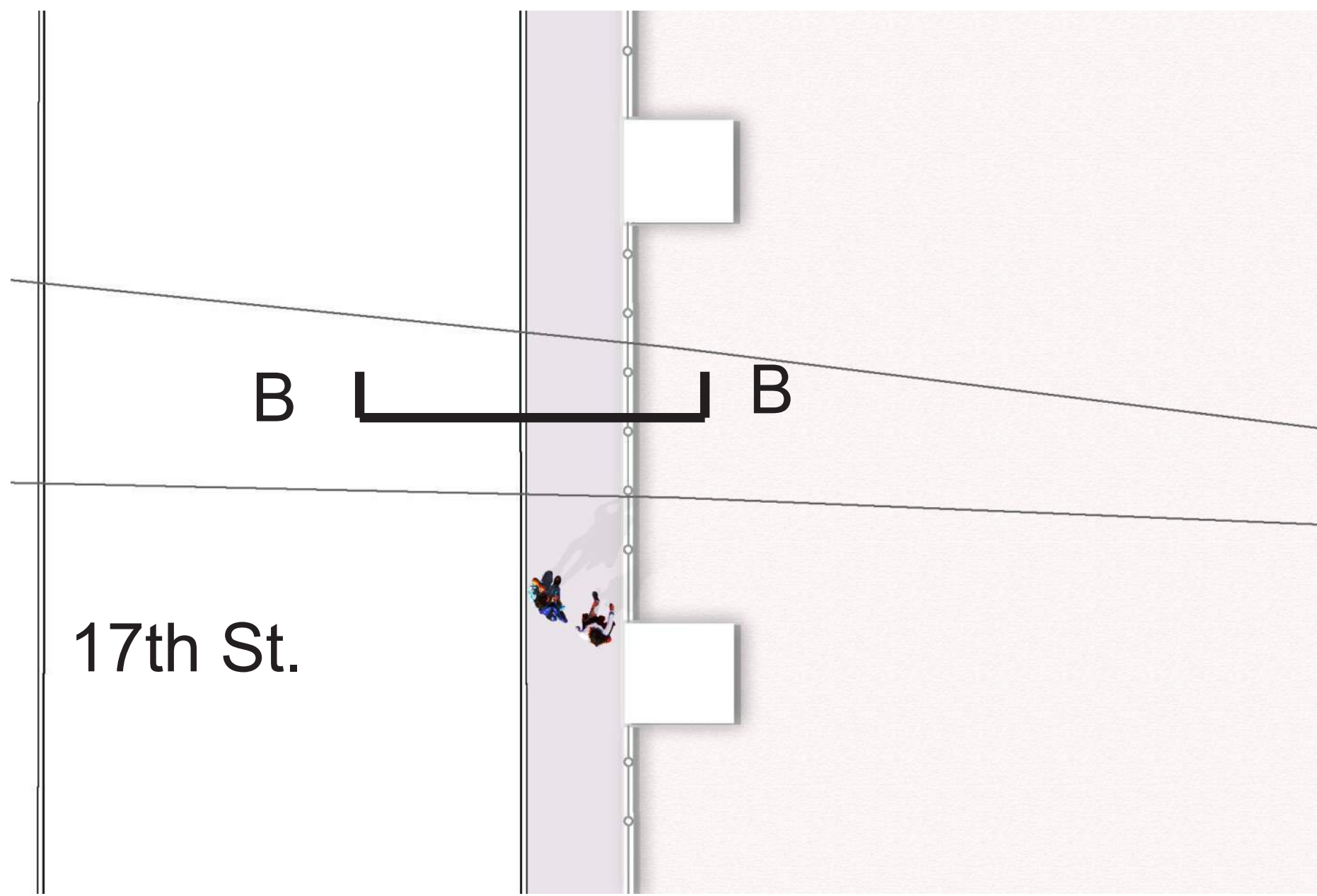
Xrefs: \\2949J\_Potrero\_Gateway\_Loop\_TB\_22x34.dwg  
 \\Details\Construction\2949J\_Tree.dwg  
 \\Details\Construction\2949J\_Shrub.dwg  
 \\Details\Construction\2949J\_GroundCover.dwg  
 Model Units: inches  
 Measurement Units are English  
 Drawing Path: V:\2949J\_Potrero\_Gateway\_Loop\2\_Design\Working\AA\Sheets\2949J\_CONSTRUCTION\_DETAILS\Drawings\3d\Reading  
 Plot Time: Fri, 13 Nov 2020 - 8:43am



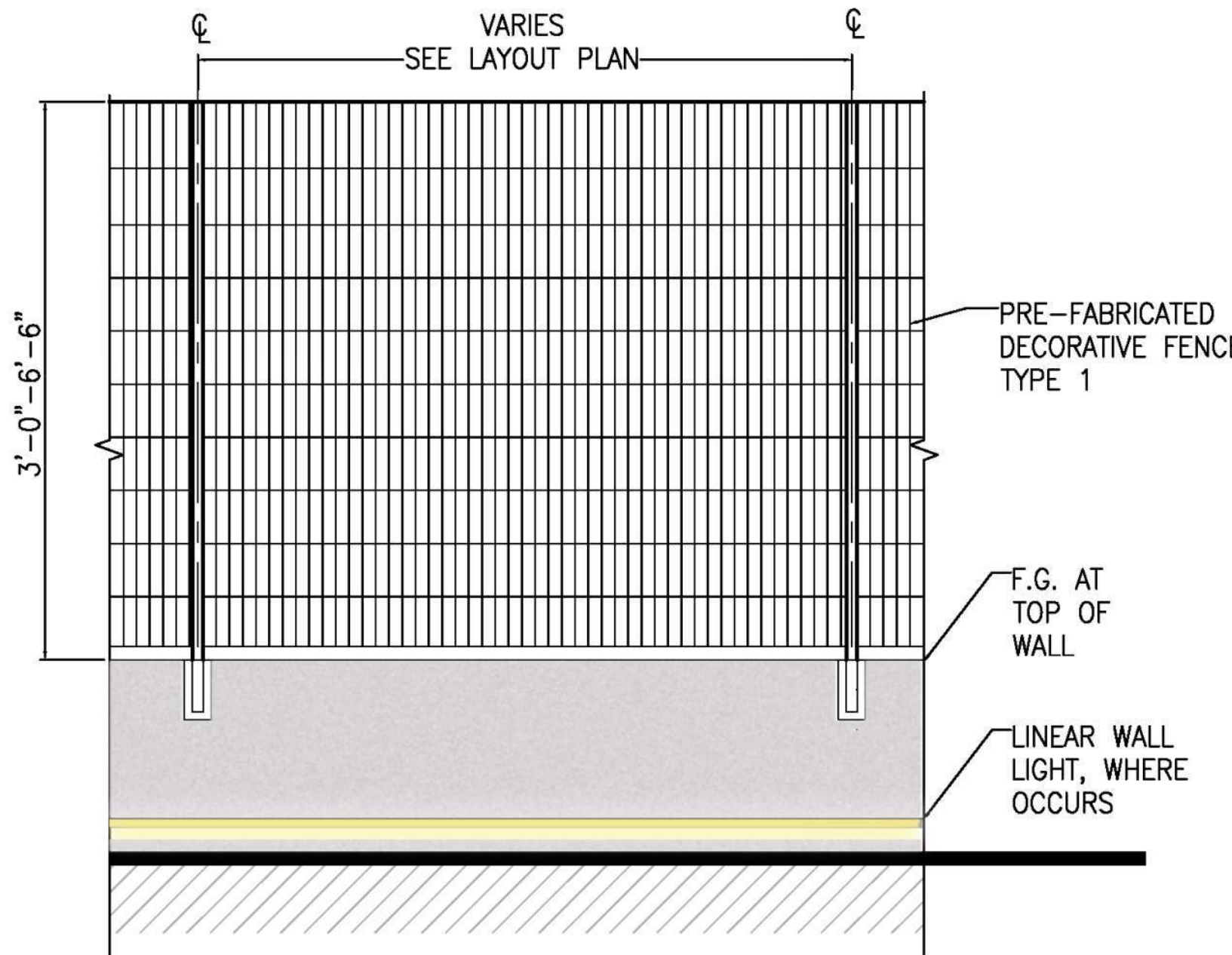
TOP OF FENCE DETAIL - ENLARGEMENT



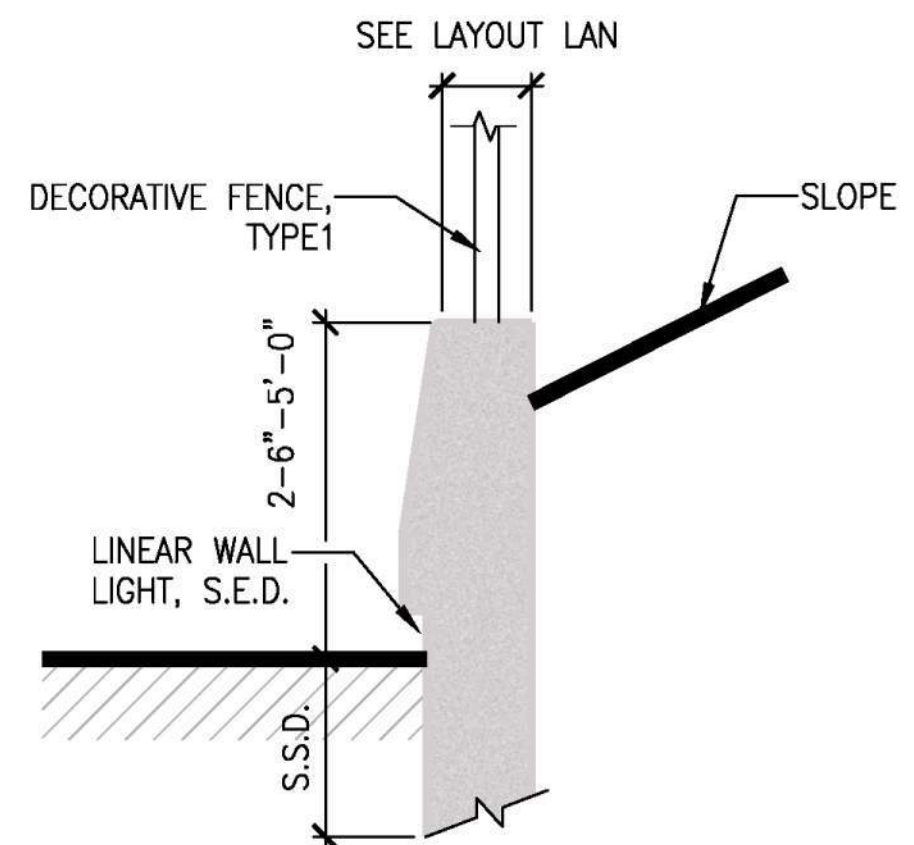
**3** SECTION B-B RETAINING WALL WITH FENCE  
1/2" = 1'-0"



PLAN  
N.T.S.



DECORATIVE FENCE, TYPE 1  
1/2" = 1'-0"



1/4" IN PIPE, 1/4" IN, S.S.D.

RETAINING WALL WITH FENCE  
1/2" = 1'-0"



NO.	DATE	DESCRIPTION	BY	APP.
TABLE OF REVISIONS				
THIS DRAWING WAS LAST MODIFIED: 11/13/20 08:42, BY: CRodrig				


REFERENCE INFORMATION & FILE NO. OF SURVEYS



**BUILDING, DESIGN AND CONSTRUCTION**  
CITY & COUNTY OF SAN FRANCISCO  
**SAN FRANCISCO PUBLIC WORKS**  
49 SOUTH VAN NESS AVENUE, SUITE 1000  
SAN FRANCISCO, CA 94103

Bureau Mgr: JENNIFER COOPER	Date: XXXXXX
Acting Deputy Director & City Architect RON ALAMEIDA	XXXXXX
	XXXXXX

DESIGNED: JK	DATE:
DRAWN: CR	DATE:
CHECKED:	DATE:

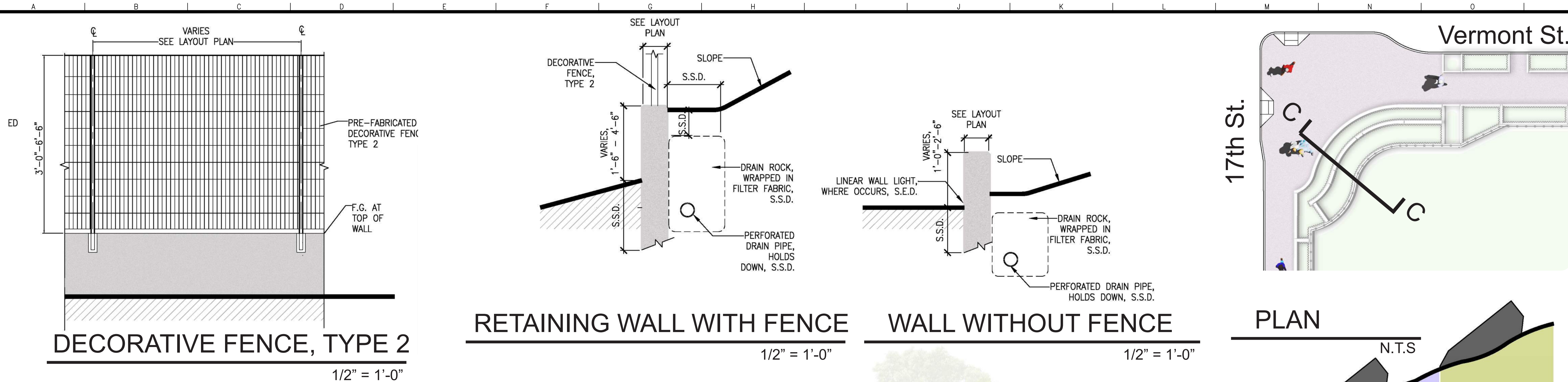


SCALE:  
AS SHOWN  
SHEET OF SHEETS

POTRERO GATEWAY  
STREETSCAPE IMPROVEMENTS  
WALL & FENCE - 17TH STREET  
35% SUBMITTAL - NOVEMBER 2020

CONTRACT NO. 10032040
DRAWING NO. L-8.1
FILE NO. XXXXX
REV. NO. 0

Xrefs: \\2949J\_Potrero\_Gateway\_Loop\_TB\_22x34.dwg  
 \\Details\Construction\2949J\_Tree.dwg  
 \\Details\Construction\2949J\_Shrub.dwg  
 \\Details\Construction\2949J\_GroundCover.dwg  
 Model Units: inches  
 Measurement Units are English  
 Drawing Path: V:\2949J\_Potrero\_Gateway\_Loop\2\_Design\Working\AA\Sheets\2949J\_CONSTRUCTION\_DETAILS\Drawings\35%Submittal.dwg  
 Plot Time: Fri, 13 Nov 2020 - 8:44am



RETAINING WALL WITH FENCE

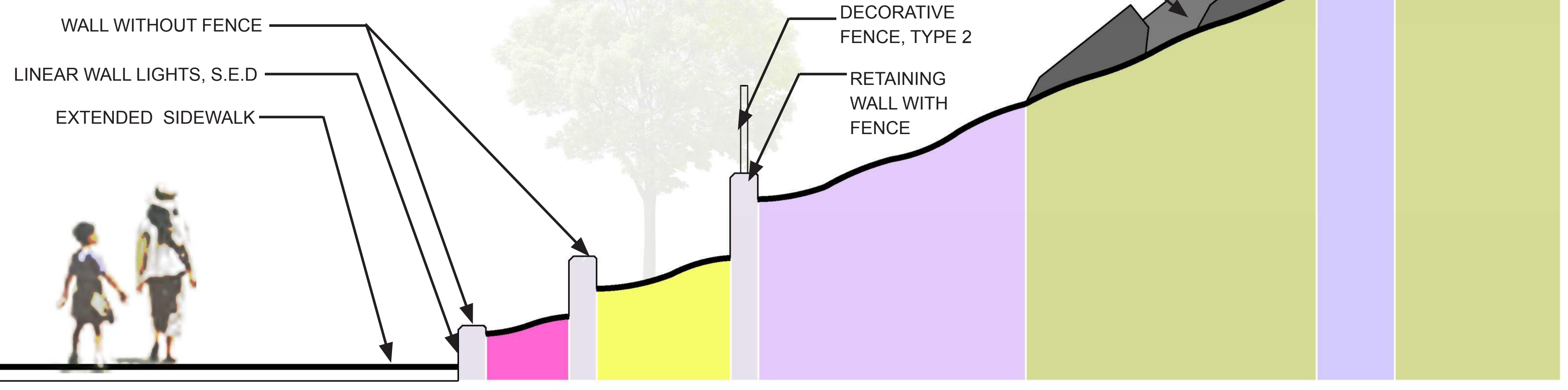
1/2" = 1'-0"

WALL WITHOUT FENCE

1/2" = 1'-0"


PLAN

N.T.S



1 SECTION C-C - VERMONT STREET CORNER

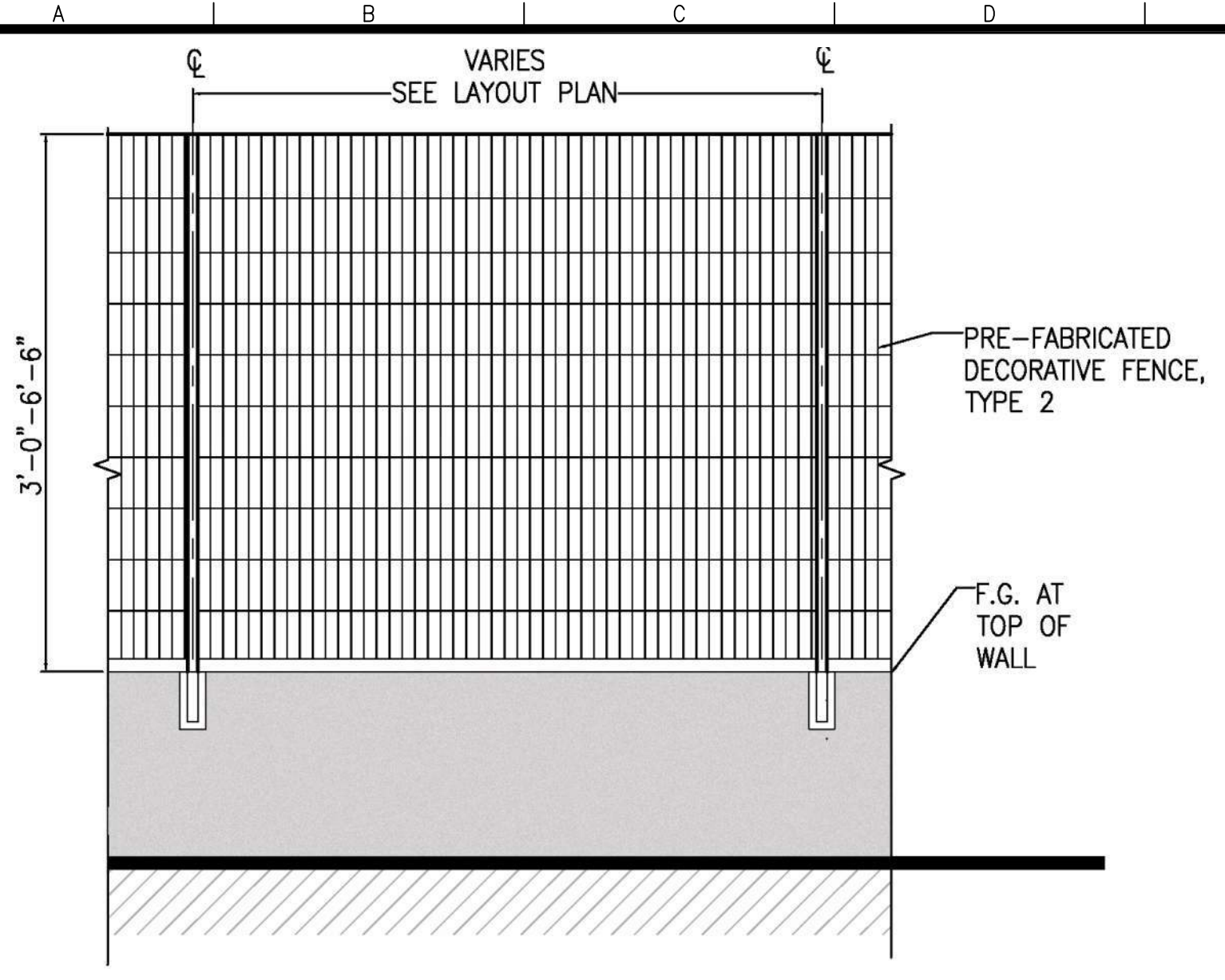
3/8" = 1'-0"



CONCEPT IMAGES

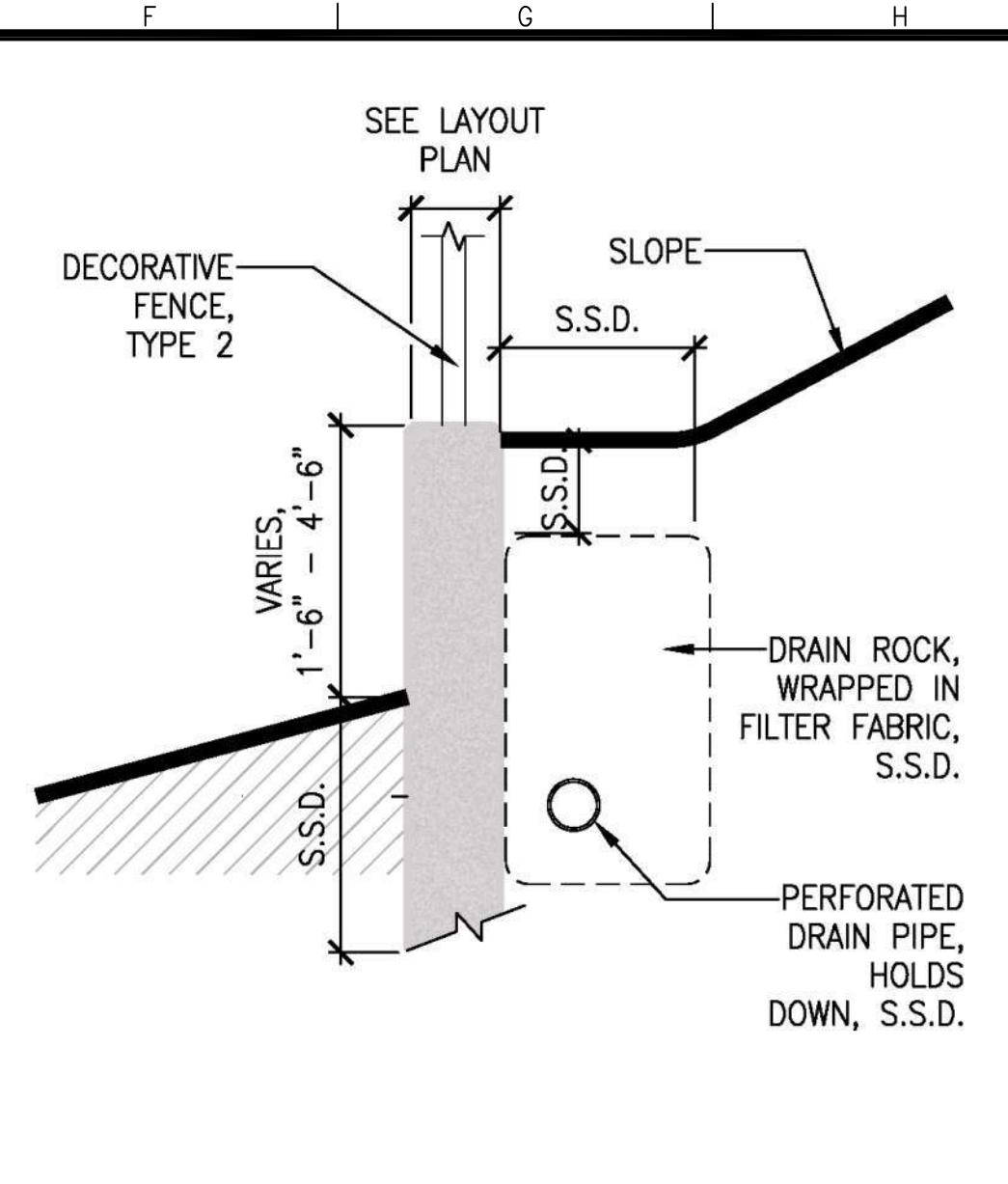
<table border="1"> <tr> <td>NO.</td> <td>DATE</td> <td>DESCRIPTION</td> <td>BY</td> <td>APP.</td> </tr> <tr> <td colspan="5">TABLE OF REVISIONS</td> </tr> <tr> <td colspan="5">THIS DRAWING WAS LAST MODIFIED: 11/13/20 08:42, BY: CRodrig</td> </tr> </table>		NO.	DATE	DESCRIPTION	BY	APP.	TABLE OF REVISIONS					THIS DRAWING WAS LAST MODIFIED: 11/13/20 08:42, BY: CRodrig					REFERENCE INFORMATION & FILE NO. OF SURVEYS			BUILDING, DESIGN AND CONSTRUCTION CITY & COUNTY OF SAN FRANCISCO SAN FRANCISCO PUBLIC WORKS 49 SOUTH VAN NESS AVENUE, SUITE 1000 SAN FRANCISCO, CA 94103	Bureau Mgr: JENNIFER COOPER Acting Deputy Director & City Architect RON ALAMEIDA	Date: XXXXXXXX XXXXXXXX XXXXXXXX	DESIGNED: DATE: JK XXXXXXXX DRAWN: DATE: CR XXXXXXXX CHECKED: DATE: XXXXXXXX		SCALE: AS SHOWN SHEET OF SHEETS	POTRERO GATEWAY STREETSCAPE IMPROVEMENTS WALL & FENCE - VERMONT STREET 35% SUBMITTAL - NOVEMBER 2020	CONTRACT NO. 10032040 DRAWING NO. L-8.2 FILE NO. XXXXX REV. NO. 0
NO.	DATE	DESCRIPTION	BY	APP.																							
TABLE OF REVISIONS																											
THIS DRAWING WAS LAST MODIFIED: 11/13/20 08:42, BY: CRodrig																											

Xrefs: \\2949J\_Potrero\_Gateway\_Loop\_TB\_2234.dwg  
 \\Details\Construction\2949J\_Tree.dwg  
 \\Details\Construction\2949J\_Shrub.dwg  
 \\Details\Construction\2949J\_GroundCover.dwg  
 Model Units: inches  
 Drawing Path: V:\2949J\_Potrero\_Gateway\_Loop\2\_Design\Working\Drawings\AA\Sheets\2949J\_CONSTRUCTION\_DETAILS\Drawings\Scoping.dwg  
 Plot Time: Fri, 13 Nov 2020 - 8:45am



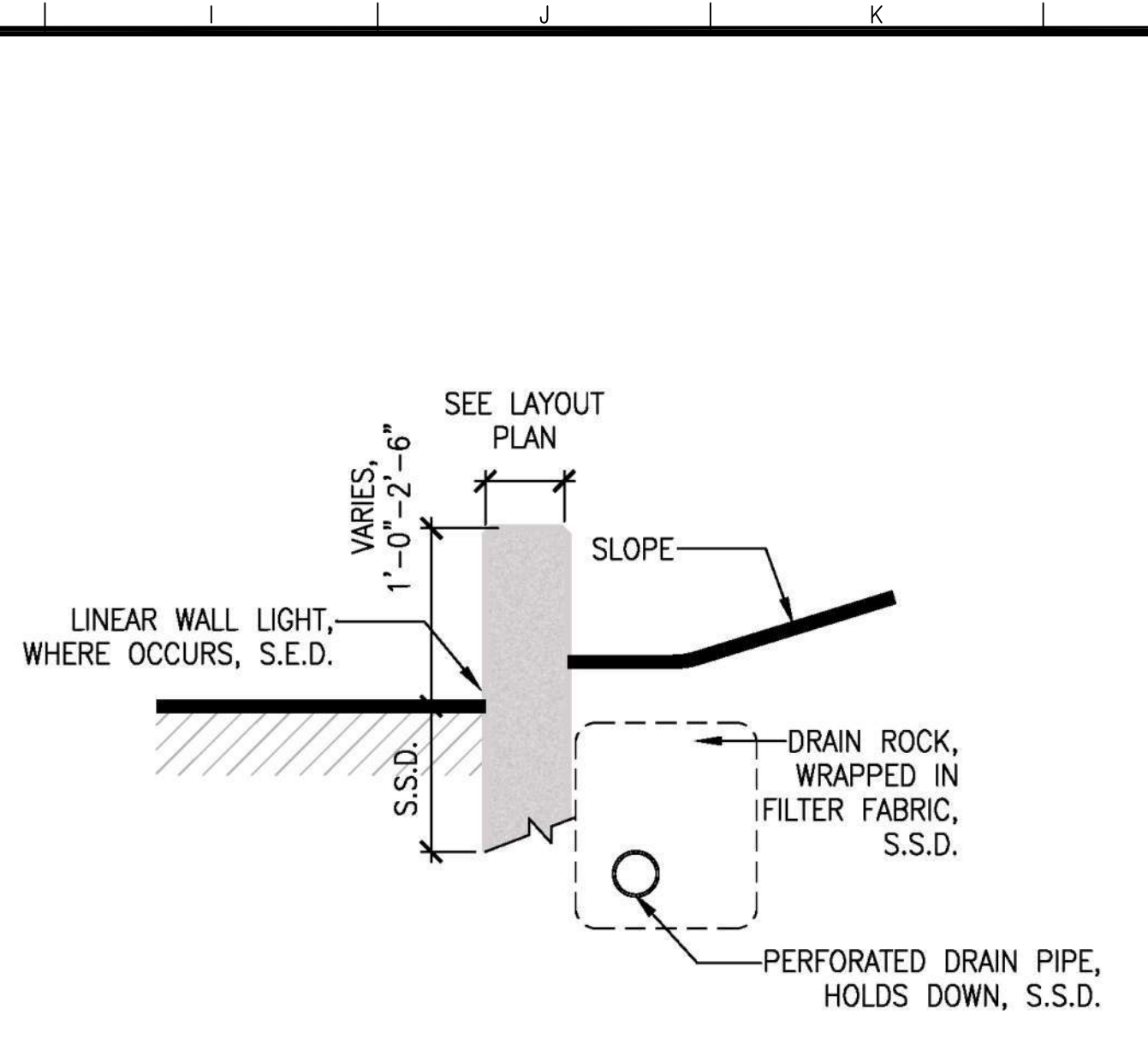
**DECORATIVE FENCE, TYPE 2**

1/2" = 1'-0"



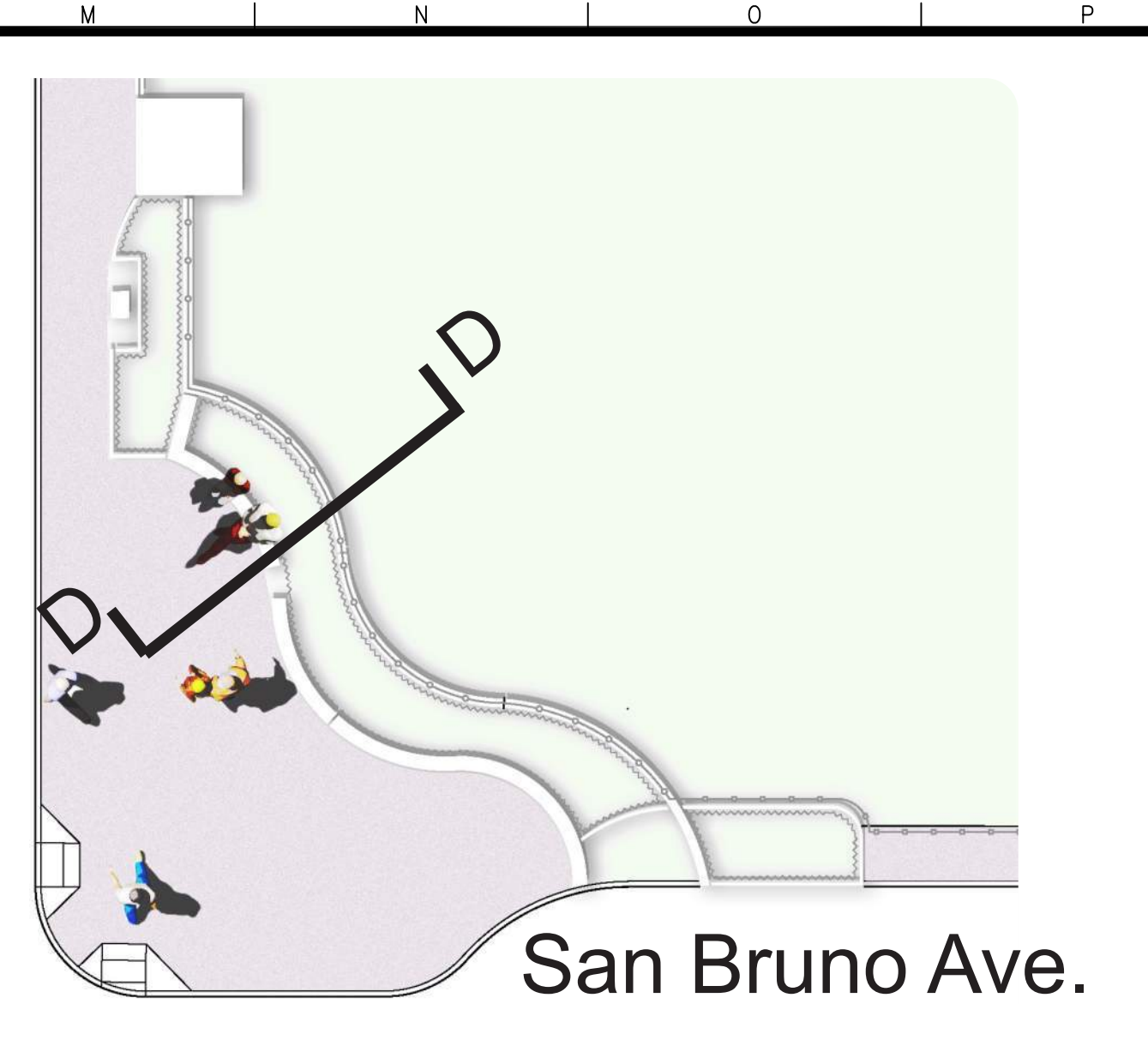
**RETAINING WALL WITH FENCE**

1/2" = 1'-0"



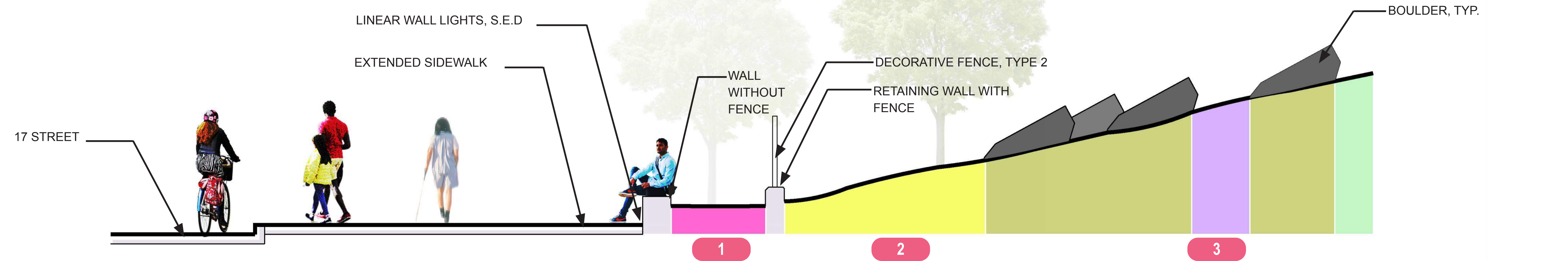
**WALL WITHOUT FENCE**

1/2" = 1'-0"





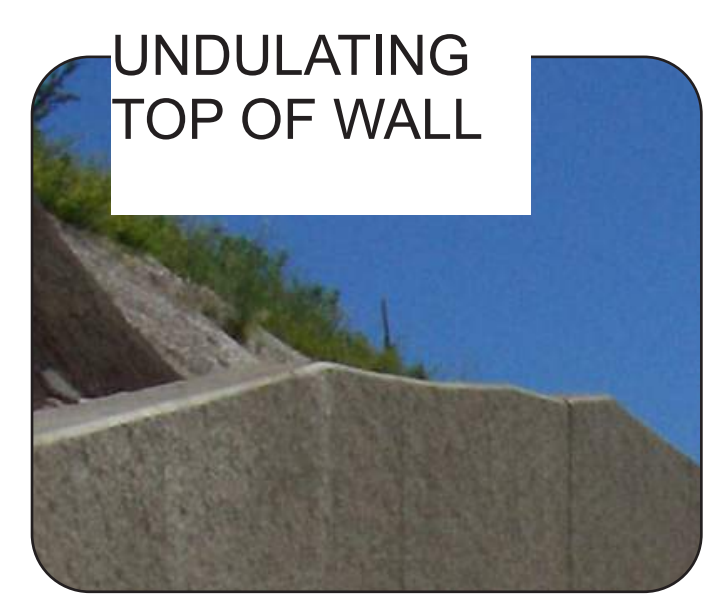
**PLAN**

N.T.S



**1 SECTION D-D - SAN BRUNO AVE. CORNER**


3/8" = 1'-0"



**CONCEPT IMAGES**

NO.	DATE	DESCRIPTION	BY	APP.
TABLE OF REVISIONS				
THIS DRAWING WAS LAST MODIFIED: 11/13/20 08:42, BY: CRodrig				


REFERENCE INFORMATION & FILE NO. OF SURVEYS



**BUILDING, DESIGN AND CONSTRUCTION**  
CITY & COUNTY OF SAN FRANCISCO  
**SAN FRANCISCO PUBLIC WORKS**  
49 SOUTH VAN NESS AVENUE, SUITE 1000  
SAN FRANCISCO, CA 94103

Bureau Mgr:  
JENNIFER COOPER  
Acting Deputy Director & City Architect  
RON ALAMEIDA

Date: XXXXXXX  
DRAWN: CR  
CHECKED: XXXXXXX



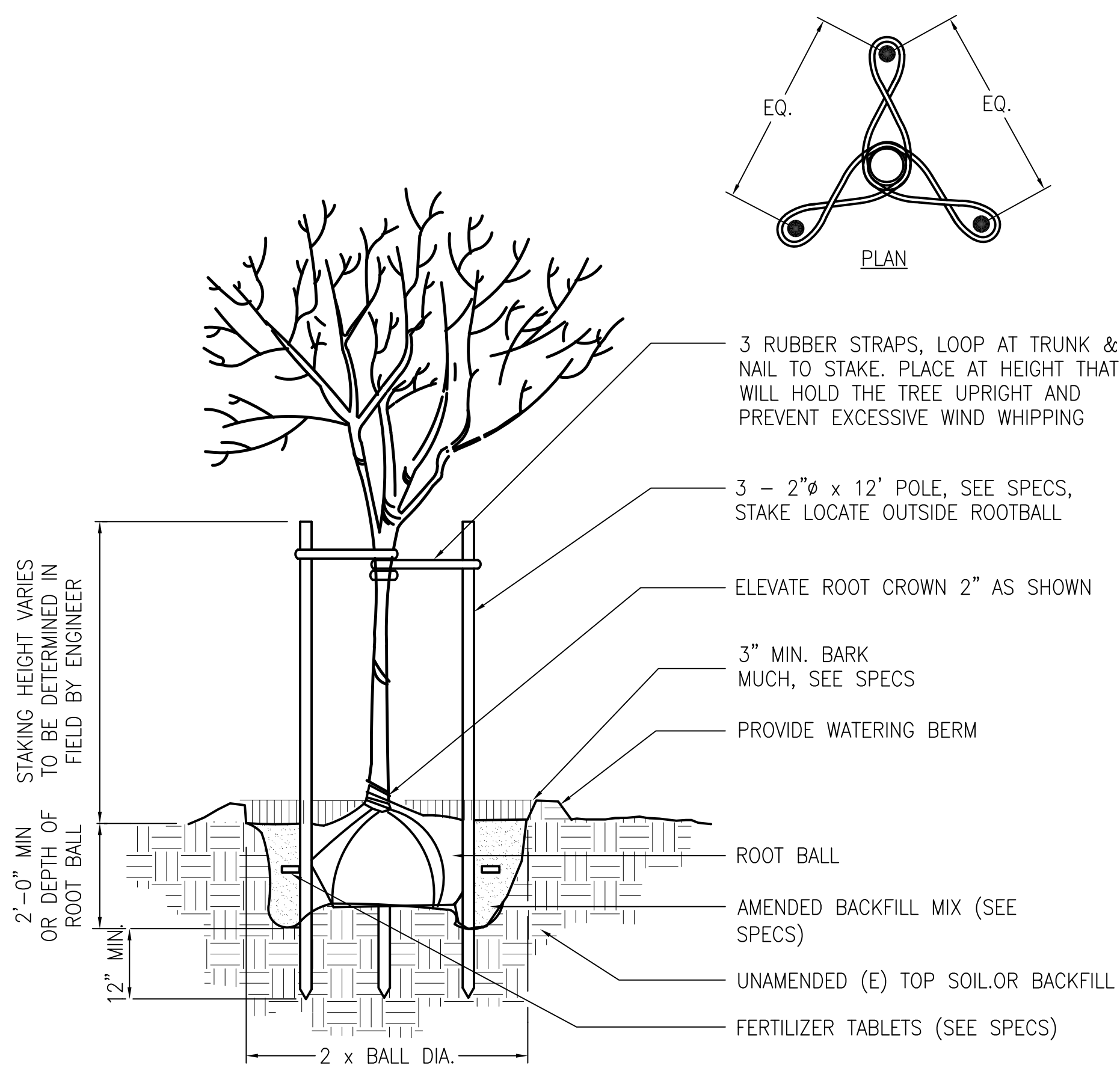
SCALE: AS SHOWN  
SHEET OF SHEETS

**POTRERO GATEWAY**  
**STREETSCAPE IMPROVEMENTS**  
**WALL & FENCE - SAN BRUNO AVE.**  
**35% SUBMITTAL - NOVEMBER 2020**

CONTRACT NO. 10032040  
DRAWING NO. L-8.3  
FILE NO. XXXXX  
REV. NO. 0

Xrefs: \\2949J\_Potrero\_Gateway\_Loop\_TB\_22.34.dwg  
 \\Details\Construction\2949J\_Tree.dwg  
 \\Details\Construction\2949J\_Shrub.dwg  
 \\Details\Construction\2949J\_GroundCover.dwg  
 Model Units: inches  
 Measurement Units are English  
 Drawing Path: V:\2949J\_Potrero\_Gateway\_Loop\2\_Design\Working\Drawings\AA\Sheets\2949J\_CONSTRUCTION\_DETAILS\Drawings\ScaleReading  
 Plot Time: Fri, 13 Nov 2020 - 8:46am

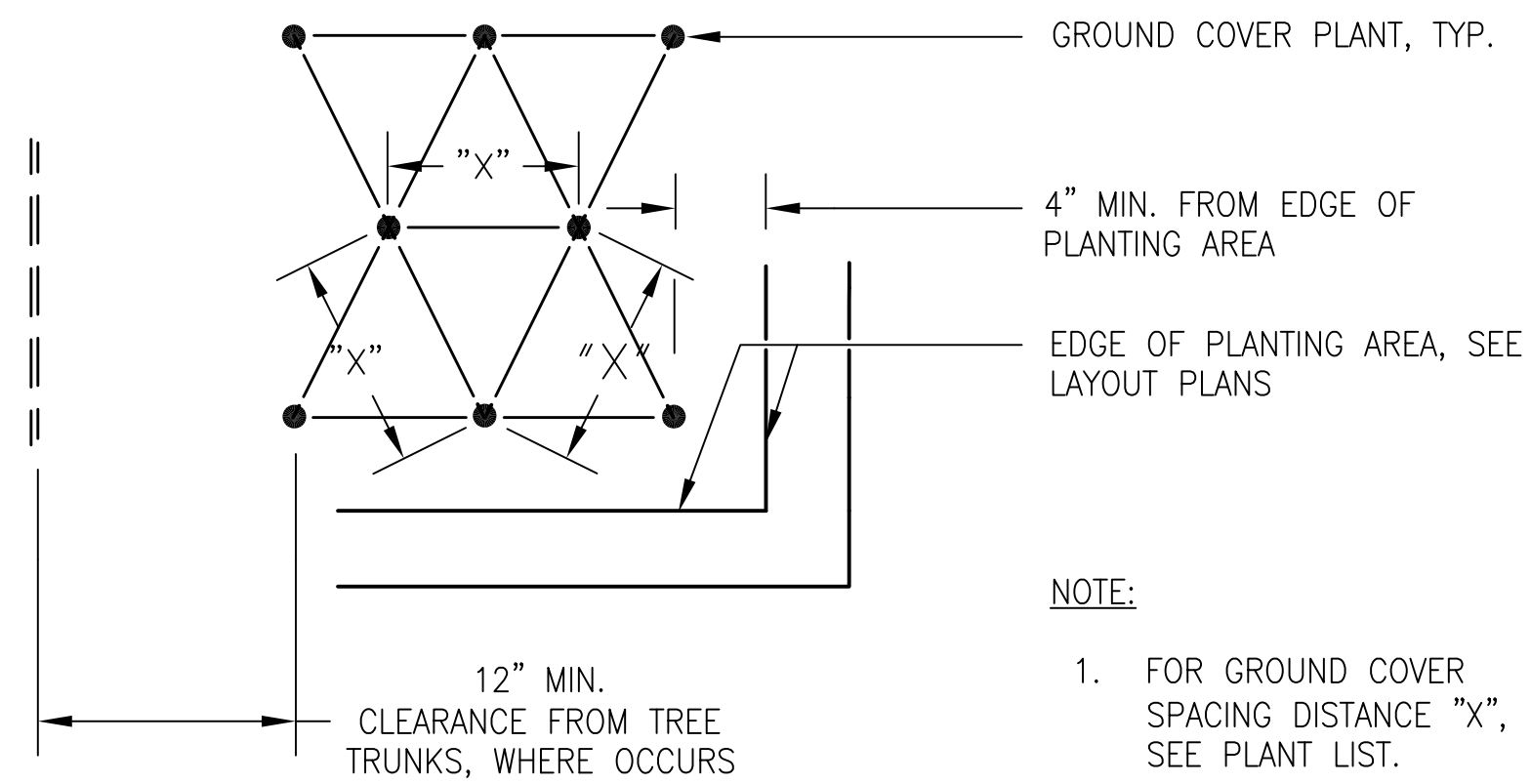




**SECTION**

**NOTES:**

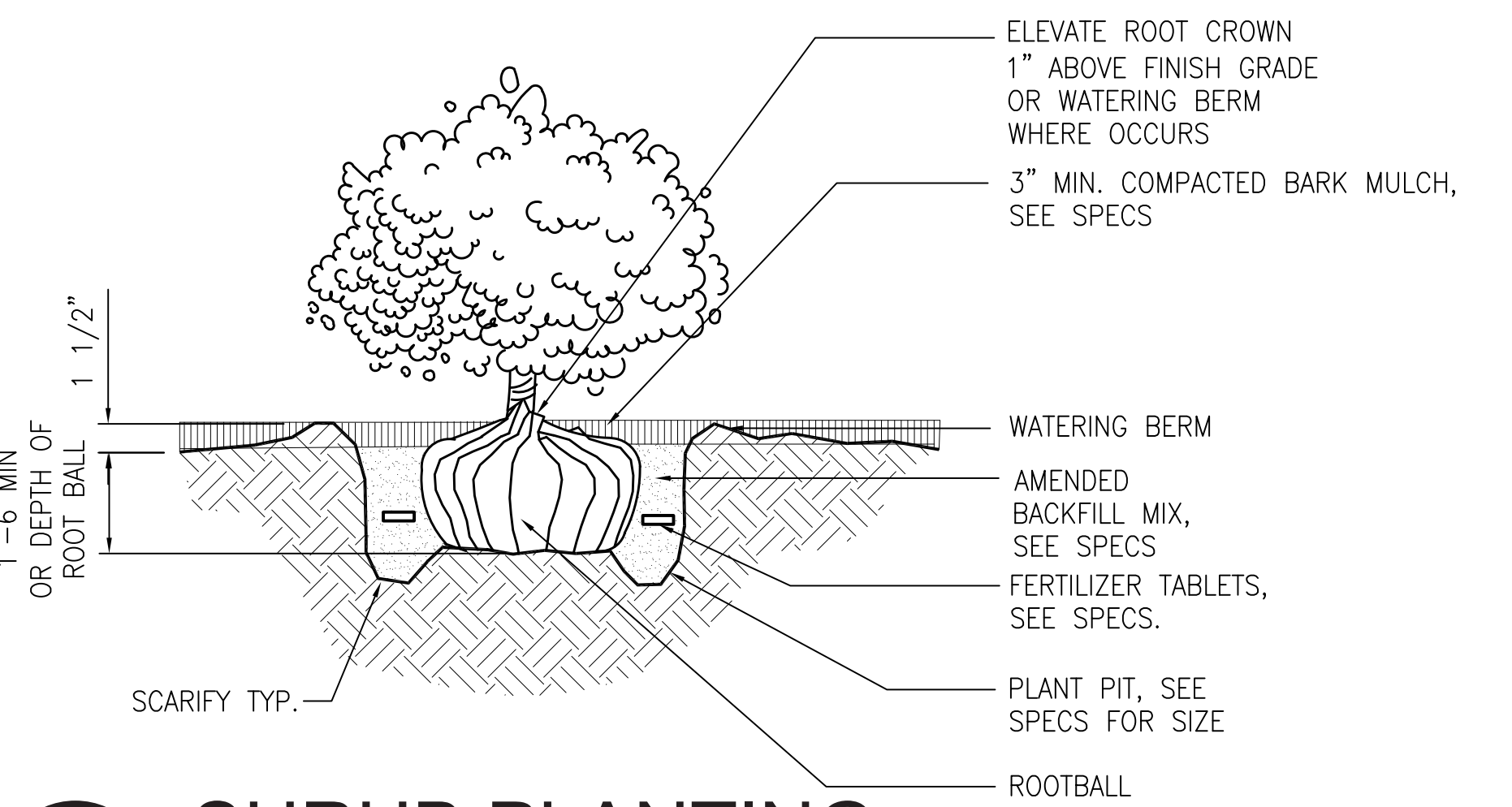
1. SET BACKFILL MIX TO MIN. 80% COMPACTION BELOW ROOT BALL.
2. FINAL STAKING TO BE APPROVED BY CITY REPRESENTATIVE.
3. STAKING NOT REQUIRED FOR MULTI-TRUNK TREES.



**NOTE:**

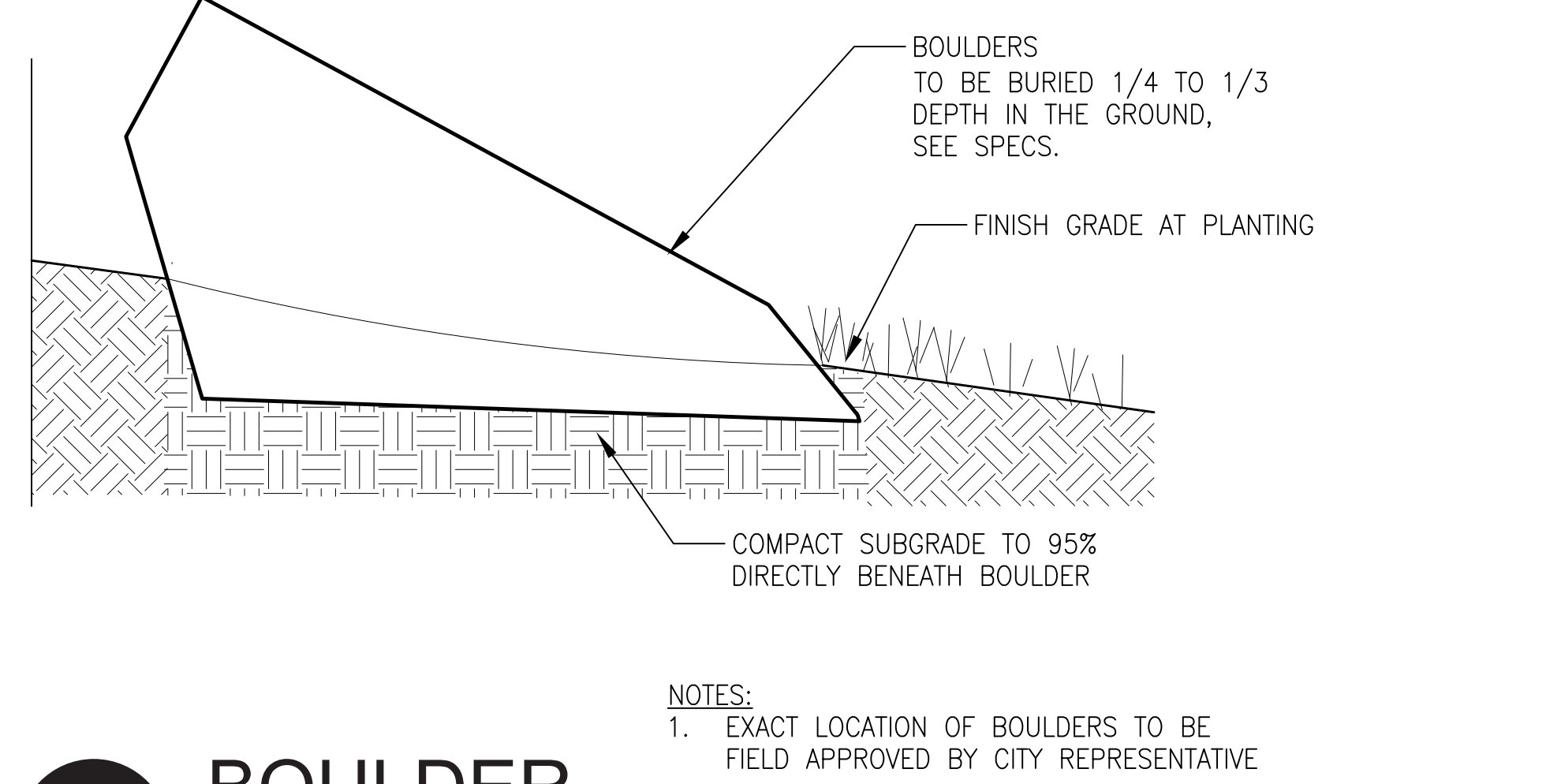
1. FOR GROUND COVER SPACING DISTANCE "X", SEE PLANT LIST.

**1 TREE PLANTING AND STAKING** N.T.S



**2 SHRUB PLANTING** N.T.S

**3 GROUND COVER PLANTING** N.T.S



**4 BOULDER** N.T.S

**NOTES:**

1. EXACT LOCATION OF BOULDERS TO BE FIELD APPROVED BY CITY REPRESENTATIVE

NO.	DATE	DESCRIPTION	BY	APP.
TABLE OF REVISIONS				
THIS DRAWING WAS LAST MODIFIED: 11/13/20 08:42, BY: CRodrig				


REFERENCE INFORMATION & FILE NO. OF SURVEYS



**BUILDING, DESIGN AND CONSTRUCTION**  
 CITY & COUNTY OF SAN FRANCISCO  
**SAN FRANCISCO PUBLIC WORKS**  
 49 SOUTH VAN NESS AVENUE, SUITE 1000  
 SAN FRANCISCO, CA 94103

Bureau Mgr:  
JENNIFER COOPER  
 Acting Deputy Director & City Architect  
 RON ALAMEIDA

Date: xxxxxxxx  
 DESIGNED: DATE: JK  
 DRAWN: DATE: CR  
 CHECKED: DATE: xxxxxxxx



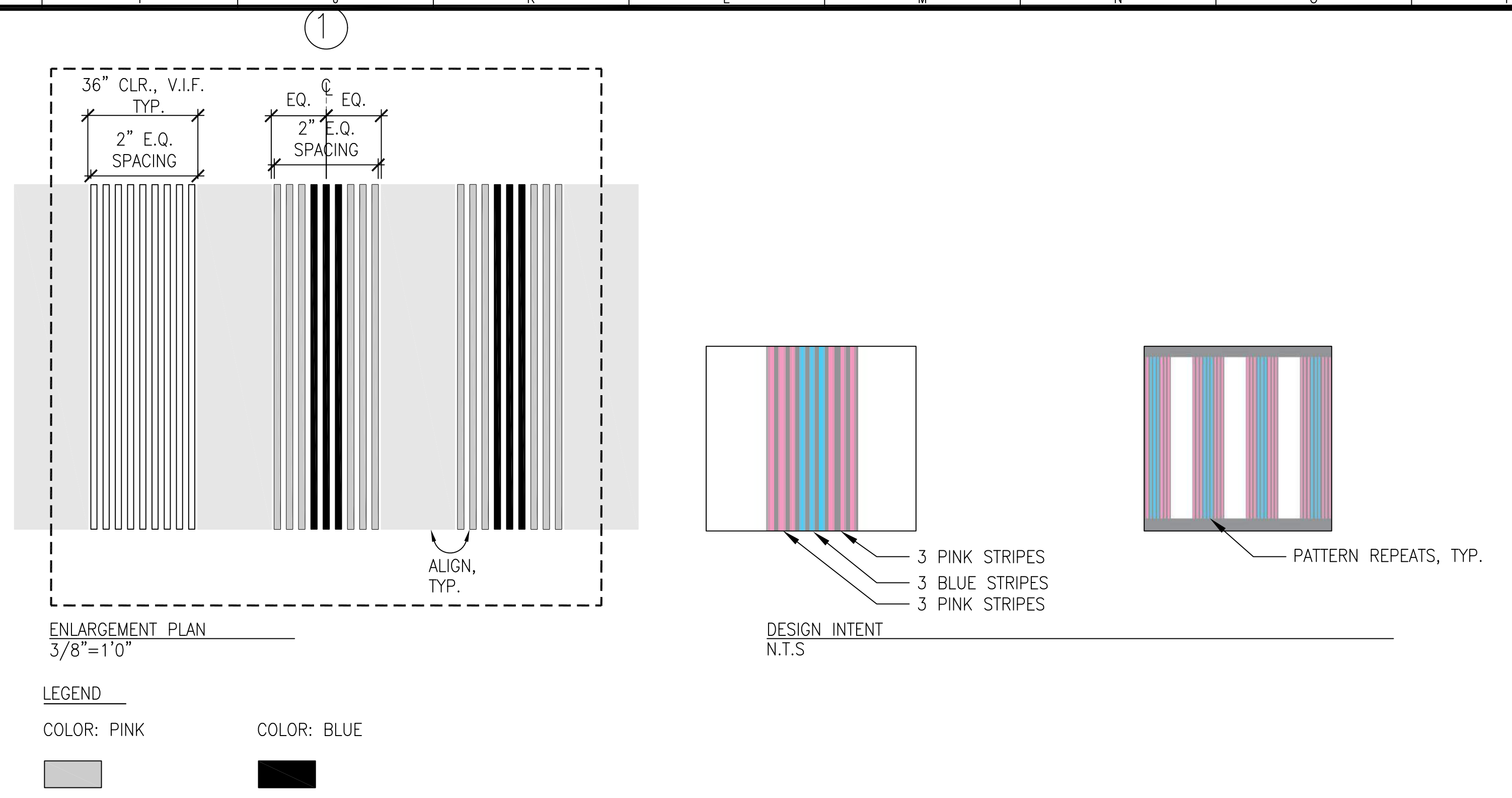
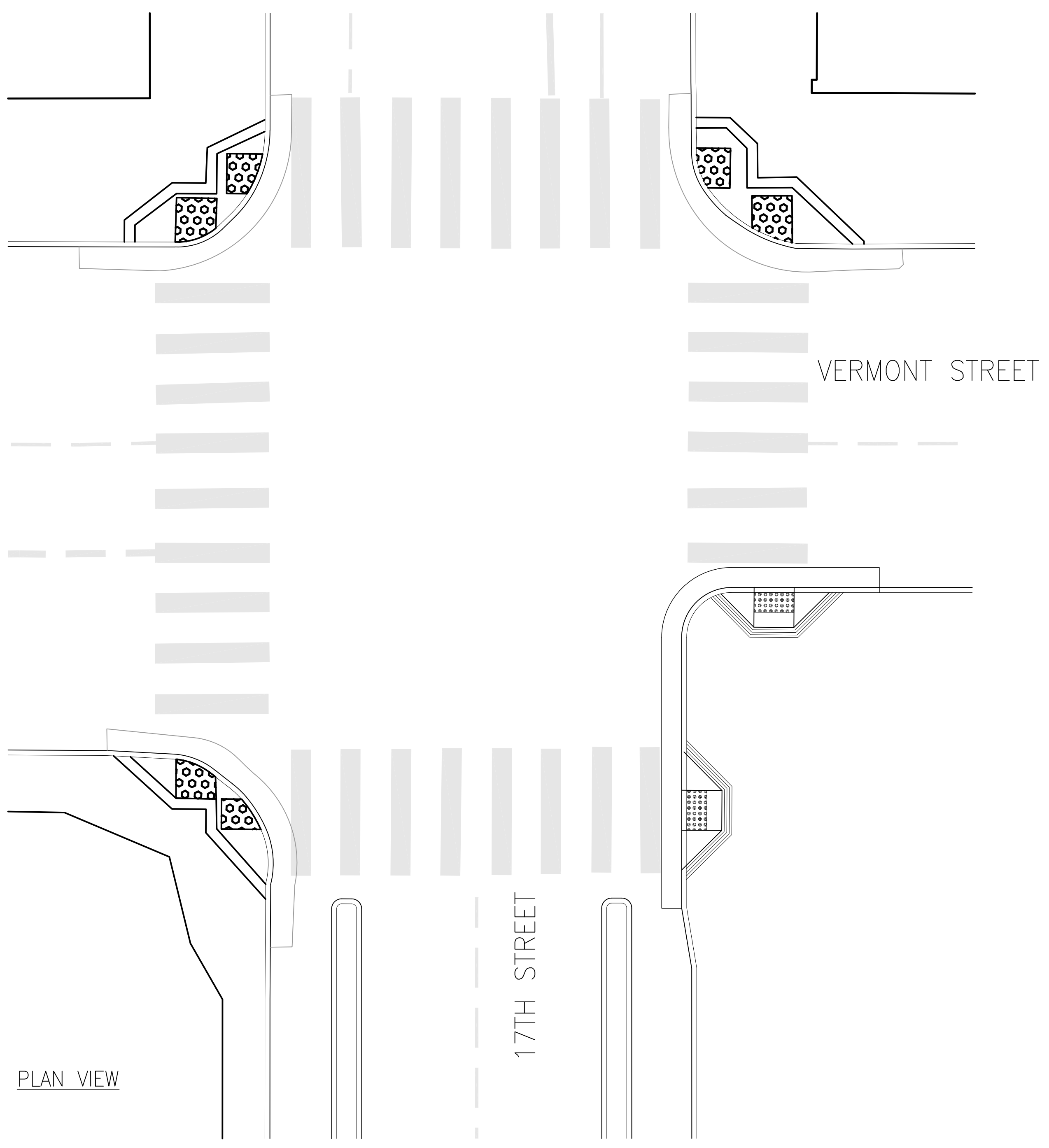
SCALE: AS SHOWN  
 SHEET OF SHEETS

**POTRERO GATEWAY**  
**STREETSCAPE IMPROVEMENTS**  
**TYPICAL PLANTING DETAILS**  
**35% SUBMITTAL - NOVEMBER 2020**

CONTRACT NO. 10032040  
 DRAWING NO. L-8.4  
 FILE NO. XXXXX  
 REV. NO. 0

Xrefs: V:\2949J\_Potrero Gateway Loop\_TB\_22.34.dwg  
 V:\Details\Construction\2949J\_Tree.dwg  
 V:\Details\Construction\2949J\_Shrub.dwg  
 V:\Details\Construction\2949J\_GroundCover.dwg  
 Drawing Path: V:\2949J\_Potrero Gateway Loop\2\_Design\Working\AA\Sheets\2949J\_CONSTRUCTION DETAILS\Bainis\Scale.dwg  
 Model Units: inches  
 Measurement Units are English  
 Plot Time: Fri, 13 Nov 2020 - 9:03am





**1** DECORATIVE CROSSWALK 1/8" = 1'-0"  
VERMONT ST. & SAN BRUNO AVE. SIMILAR

**2** SIMILAR/EXAMPLE DETAIL N.T.S



**3** COLORED ASPHALT PRINT, DESIGN T.B.D. CHARACTER IMAGES

REFERENCE INFORMATION & FILE NO. OF SURVEYS				BUILDING, DESIGN AND CONSTRUCTION CITY & COUNTY OF SAN FRANCISCO SAN FRANCISCO PUBLIC WORKS 49 SOUTH VAN NESS AVENUE, SUITE 1000 SAN FRANCISCO, CA 94103		Date: XXXXXXXX	DESIGNED: DATE: JK		SCALE: AS SHOWN	POTRERO GATEWAY STREETSCAPE IMPROVEMENTS	CONTRACT NO. 10032040
TABLE OF REVISIONS THIS DRAWING WAS LAST MODIFIED: 11/13/20 08:42, BY: CRodrig				Acting Deputy Director & City Architect RON ALAMEIDA	DRAWN: DATE: CR	SHEET OF SHEETS	CROSSWALK DETAILS - VERMONT STREET 35% SUBMITTAL - NOVEMBER 2020		DRAWING NO. L-8.6		
NO.	DATE	DESCRIPTION	BY	APP.	49 SOUTH VAN NESS AVENUE, SUITE 1000 SAN FRANCISCO, CA 94103	CHECKED: DATE:	SIGNATURE 09-30-22 RECEIVED DATE	FILE NO. XXXXX	REV. NO. 0	Drawing Path: V:\2949J_Potrero_Gateway_Loop\2_Design\Working\Drawings\AA\Sheets\2949J_CONSTRUCTION_DETAILS\Drawings\ScaleReading Model Units: inches Measurement Units are English Plot Time: Fri, 13 Nov 2020 - 9:05am	

GEOTECHNICAL NOTES:

IN ORDER TO DEVELOP AN UNDERSTANDING OF EXPECTED SUBSURFACE CONDITIONS AND GROUNDWATER LEVEL FOR THE PROJECT, WE REVIEWED AVAILABLE GEOLOGIC MAP AND GEOTECHNICAL REPORT.

SUBSURFACE CONDITIONS ENCOUNTERED DURING PREVIOUS INVESTIGATION ARE CONSISTENT WITH THE U.S.G.S. GEOLOGIC MAP OF THE SAN FRANCISCO NORTH QUADRANGLE. THE U.S.G.S. GEOLOGIC MAP INDICATES THAT THE SITE IS UNDERLAIN BY SERPENTINE BEDROCK MATERIALS OF THE FRANCISCAN FORMATION. SOIL CONDITIONS ENCOUNTERED IN THE PREVIOUS INVESTIGATION TYPICALLY CONSISTED OF LOOSE SILTY SAND FILL WITH ROCK FRAGMENTS TO A DEPTH OF 5 FEET BELOW GROUND SURFACE (BGS). THE FILL WHICH WAS DIRECTLY UNDERLAIN BY VERY WEATHERED AND FRACTURE BEDROCK MATERIALS. NO FREE GROUND WATER (AT THE TIME OF DRILLING) WAS ENCOUNTERED IN THE PREVIOUS BORING TO THE MAXIMUM EXPLORED DEPTH OF 9 FEET BGS. GROUNDWATER PROBABLY EXISTED AT DEPTHS DEEPER THAN THOSE EXPLORED.

SAN FRANCISCO PUBLIC WORKS IS GOING TO CONDUCT A FIELD EXPLORATION PROGRAM. THE PURPOSE OF THE PROGRAM IS TO EXPLORE AND EVALUATE SUBSURFACE CONDITIONS FOR DESIGN OF THE PROPOSED IMPROVEMENTS. THE FIELD EXPLORATION PROGRAM WILL CONSIST OF TWO PERCOLATION TESTS. THE FIELD EXPLORATION PROGRAM WILL BE RECORDED BY A GEOLOGIST IN THE FIELD. SOIL SAMPLES WILL BE ALSO COLLECTED FOR GEOTECHNICAL AND ENVIRONMENTAL TESTING FOR EVALUATION AND SOIL PROFILING.


THE CONCRETE RETAINING WALLS MAY BE EMBEDDED IN THE IN-SITU FILL LAYERS AND EXTENDED BELOW ANY LOOSE SURFICIAL MATERIALS. THE WALLS SHOULD BE EMBEDDED NO LESS THAN 18 INCHES BELOW THE EXISTING GRADE AND SHOULD BE DESIGNED TO RESIST AN ACTIVE PRESSURE. IN ADDITION TO LATERAL EARTH PRESSURE, RETAINING WALLS MUST BE DESIGNED TO RESIST SEISMICALLY INDUCED LATERAL EARTH PRESSURE, HYDROSTATIC PRESSURE AND HORIZONTAL PRESSURES THAT MAY BE GENERATED BY SURCHARGE LOADS.

EXISTING SOILS BENEATH FOOTINGS SHOULD BE EXCAVATED AS NECESSARY TO CREATE LEVEL SUBGRADE. THE BOTTOM OF THE EXCAVATION SHOULD BE PROOF-ROLLED AND EXAMINED TO IDENTIFY ANY AREAS OF SOFT SOIL WHICH MIGHT REMAIN. THE SOIL UNDERLYING THE FOOTINGS SHOULD BE COMPACTED TO A MINIMUM 95% COMPACTION AS DETERMINED BY ASTM D-1557. SPECIAL INSPECTION FOR FOOTINGS AND STRUCTURAL ELEMENTS WILL BE PROVIDED BY GEOTECHNICAL AND STRUCTURAL ENGINEERS, RESPECTIVELY.

IT IS NOTED THAT CALTRANS AS-BUILTS OF THE FREEWAY PIERS ARE NOT AVAILABLE AT THE TIME OF WRITING.

NO.	DATE	DESCRIPTION	BY	APP.
TABLE OF REVISIONS				
THIS DRAWING WAS LAST MODIFIED: 11/06/20 09:57, BY: GGalura				

REFERENCE INFORMATION & FILE NO. OF SURVEYS



**BUREAU OF ENGINEERING**  
 CITY & COUNTY OF SAN FRANCISCO  
**SAN FRANCISCO PUBLIC WORKS**  
 49 SOUTH VAN NESS AVENUE, SUITE 800  
 SAN FRANCISCO, CA 94103

	Date:
Section Mgr: RAYMOND LUI	xxx/xxxx
Deputy Bureau Mgr: FERNANDO CISNEROS	xxx/xxxx
Acting Bureau Mgr: IQBALBHAI DHAPA	xxx/xxxx

DESIGNED: SL	DATE: 11/4/20
DRAWN: GG	DATE: 11/4/20
CHECKED: RL	DATE: 11/4/20

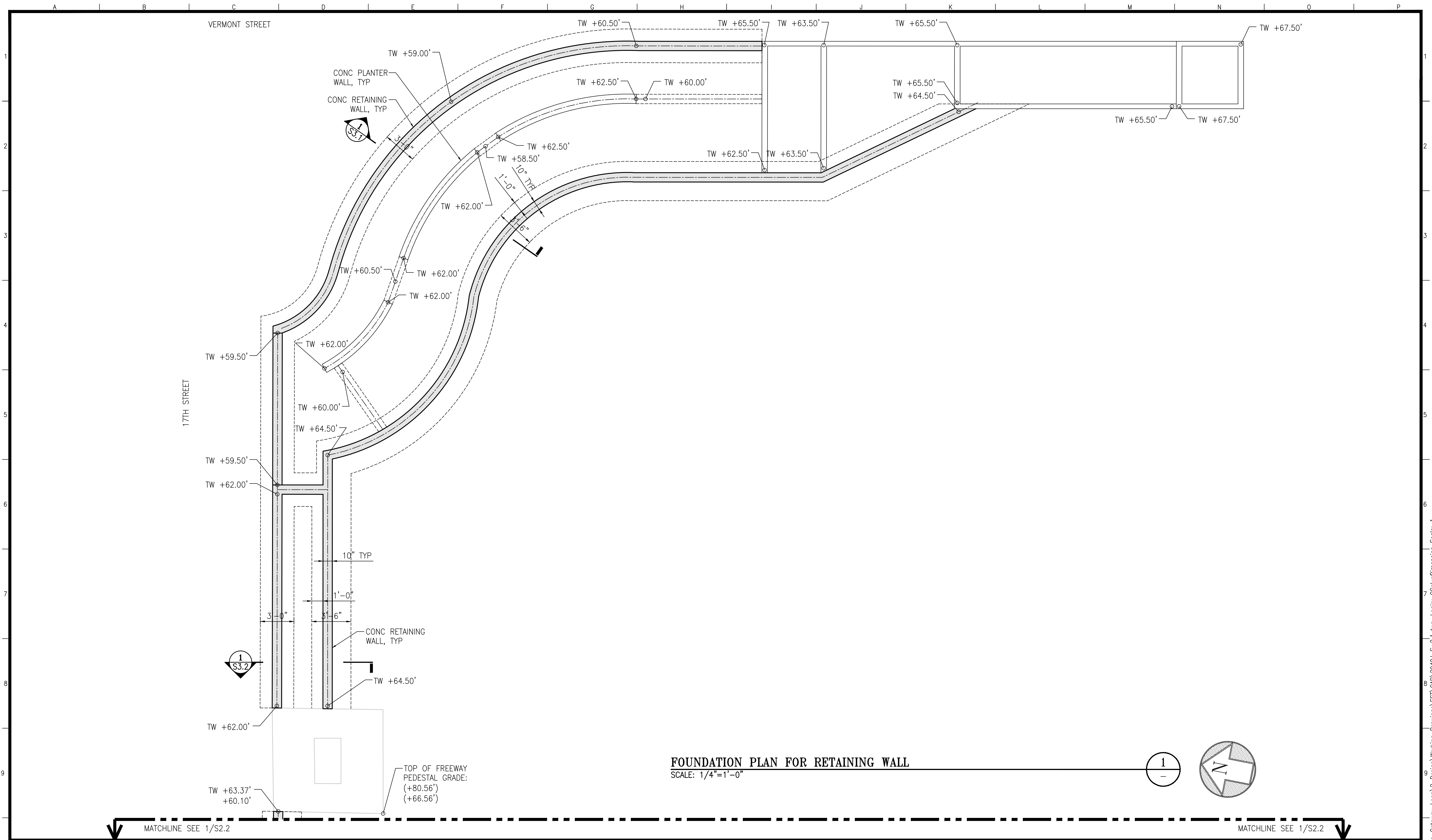


SCALE:	AS SHOWN
SHEET OF SHEETS	OF


**POTRERO GATEWAY  
 STREET LANDSCAPE IMPROVEMENTS**

**GENERAL NOTES  
 35% SUBMITTAL - NOVEMBER 2020**

CONTRACT NO.	10032040
DRAWING NO.	S1.1
FILE NO.	2949J
REV. NO.	0



**FOUNDATION PLAN FOR RETAINING WALL**  
 SCALE: 1/4"=1'-0"



NO.	DATE	DESCRIPTION	BY	APP.
TABLE OF REVISIONS				
THIS DRAWING WAS LAST MODIFIED: 11/10/20 16:48, BY: GGalura				

REFERENCE INFORMATION  
 & FILE NO. OF SURVEYS



**BUREAU OF ENGINEERING**  
 CITY & COUNTY OF SAN FRANCISCO  
**SAN FRANCISCO PUBLIC WORKS**  
 49 SOUTH VAN NESS AVENUE, SUITE 800  
 SAN FRANCISCO, CA 94103

Section Mgr: RAYMOND LUI	Date: xxx/xxxx
Deputy Bureau Mgr: FERNANDO CISNEROS	xxx/xxxx
Acting Bureau Mgr: IQBALBHAI DHAPA	xxx/xxxx

DESIGNED: SL	DATE: 11/4/20
DRAWN: GG	DATE: 11/4/20
CHECKED: RL	DATE: 11/4/20



SCALE:  
AS SHOWN  
SHEET OF SHEETS  
1 OF 3

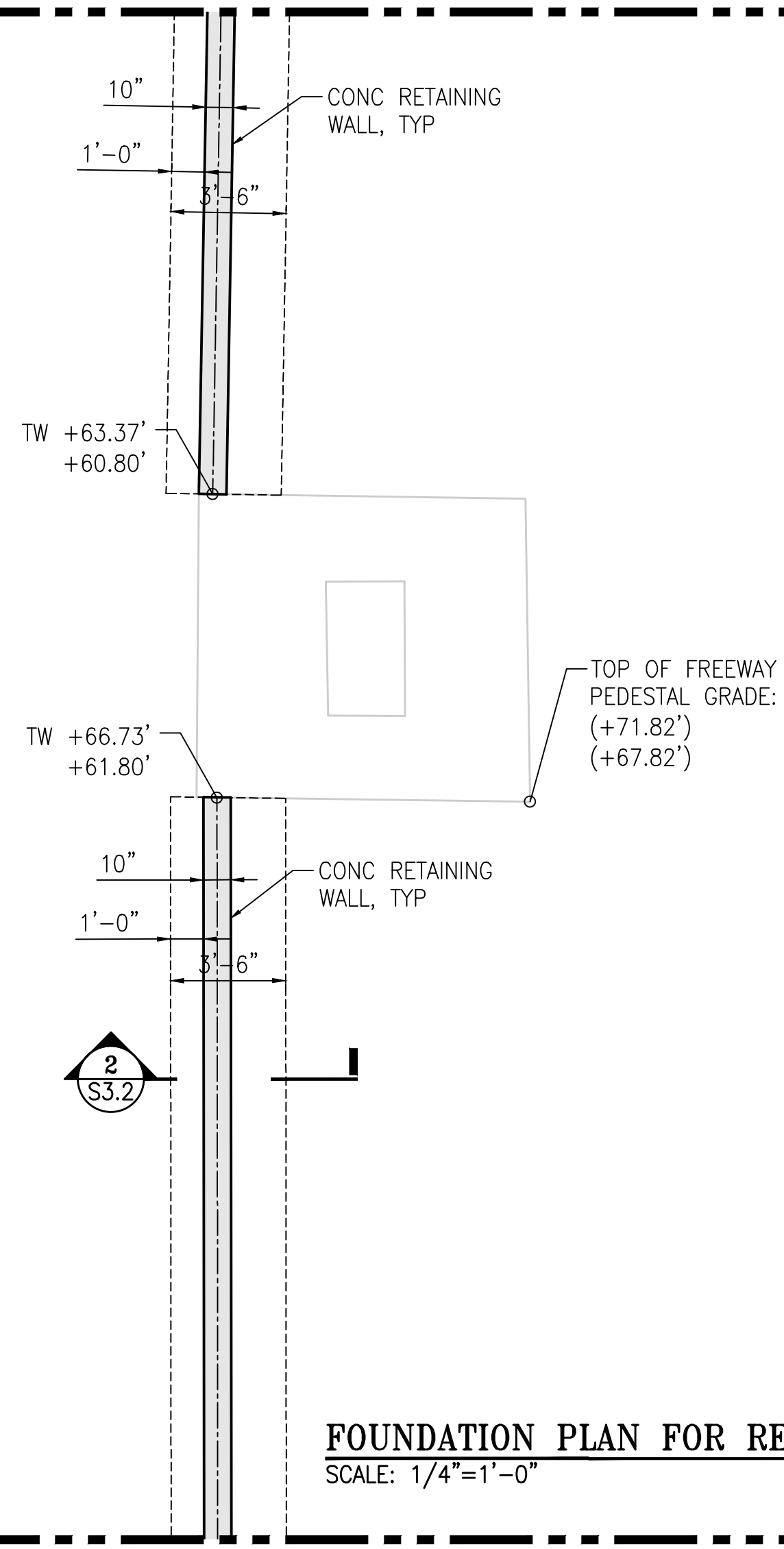
**POTRERO GATEWAY  
 STREET LANDSCAPE IMPROVEMENTS**  
**FOUNDATION PLAN  
 35% SUBMITTAL - NOVEMBER 2020**

CONTRACT NO. 10032040
DRAWING NO. S2.1
FILE NO. 2949J
REV. NO. 0

Drawing Path: V:\2949J\_Potrero\_Gateway\_Loop\2\_Design\Working\_Drawings\EST\CAD\2949J\_S-2\_1.dwg, Login: GGalura@dimension, Scale: 1  
 Plot Time: Tue, 10 Nov 2020 - 4:52pm  
 Measurement Units are English  
 Model Units: Inches

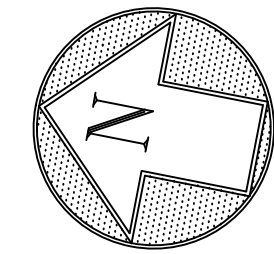
MATCHLINE SEE 1/S2.1

MATCHLINE SEE 1/S2.1



FOUNDATION PLAN FOR RETAINING WALL  
SCALE: 1/4"=1'-0"

1



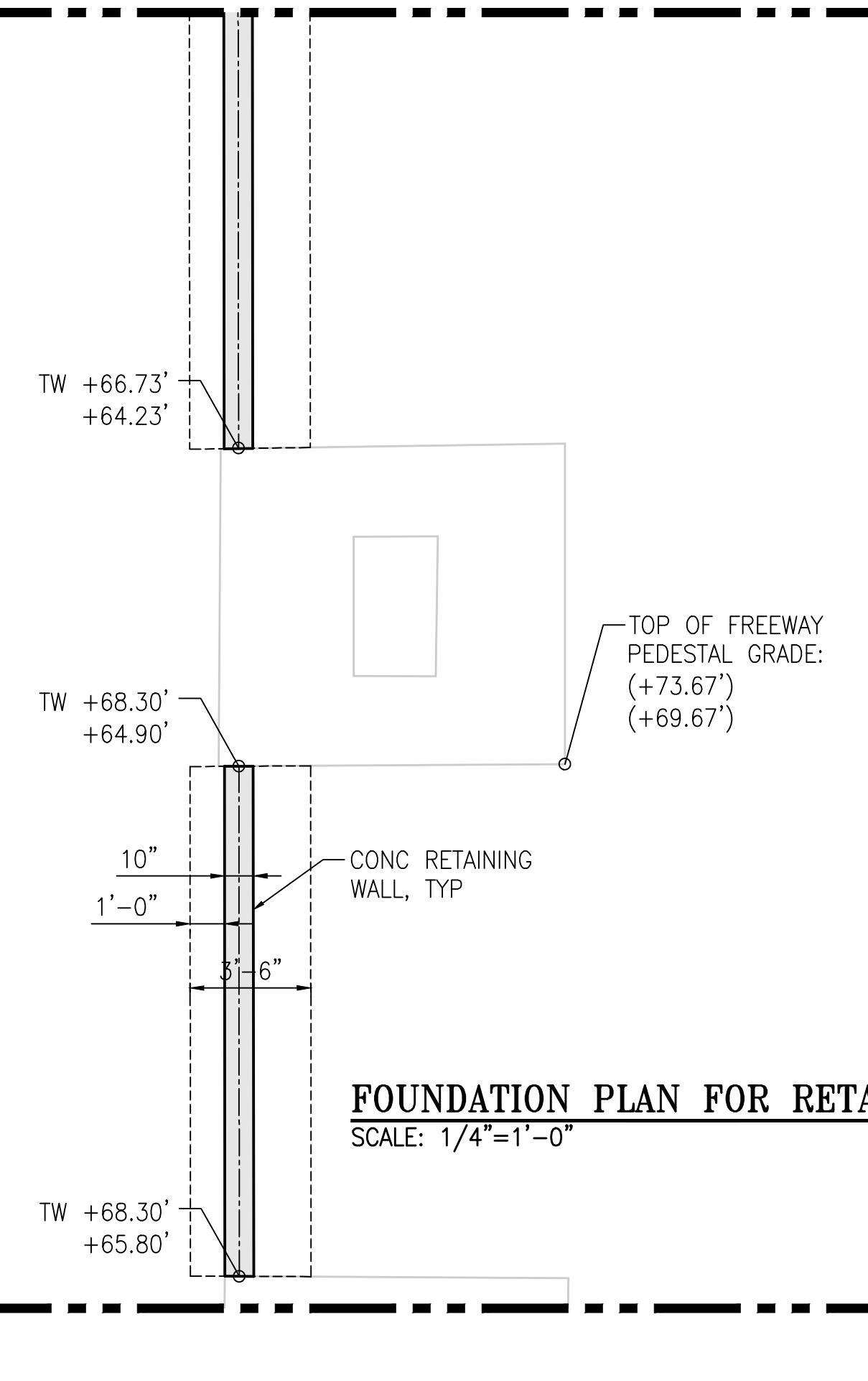
2  
S3.2

MATCHLINE SEE A-A

MATCHLINE SEE A-A

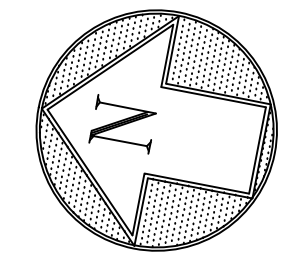
MATCHLINE SEE A-A

MATCHLINE SEE A-A



FOUNDATION PLAN FOR RETAINING WALL  
SCALE: 1/4"=1'-0"

2



MATCHLINE SEE 1/S2.3

MATCHLINE SEE 1/S2.3

NO.	DATE	DESCRIPTION	BY	APP.
TABLE OF REVISIONS				
THIS DRAWING WAS LAST MODIFIED: 11/10/20 16:48, BY: GGalura				

REFERENCE INFORMATION  
& FILE NO. OF SURVEYS



**BUREAU OF ENGINEERING**  
CITY & COUNTY OF SAN FRANCISCO  
**SAN FRANCISCO PUBLIC WORKS**  
49 SOUTH VAN NESS AVENUE, SUITE 800  
SAN FRANCISCO, CA 94103

Section Mgr: RAYMOND LUI	Date: xxx/xxx
Deputy Bureau Mgr: FERNANDO CISNEROS	xxx/xxx
Acting Bureau Mgr: IQBALBHAI DHAPA	xxx/xxx

DESIGNED: SL	DATE: 11/4/20
DRAWN: GG	DATE: 11/4/20
CHECKED: RL	DATE: 11/4/20



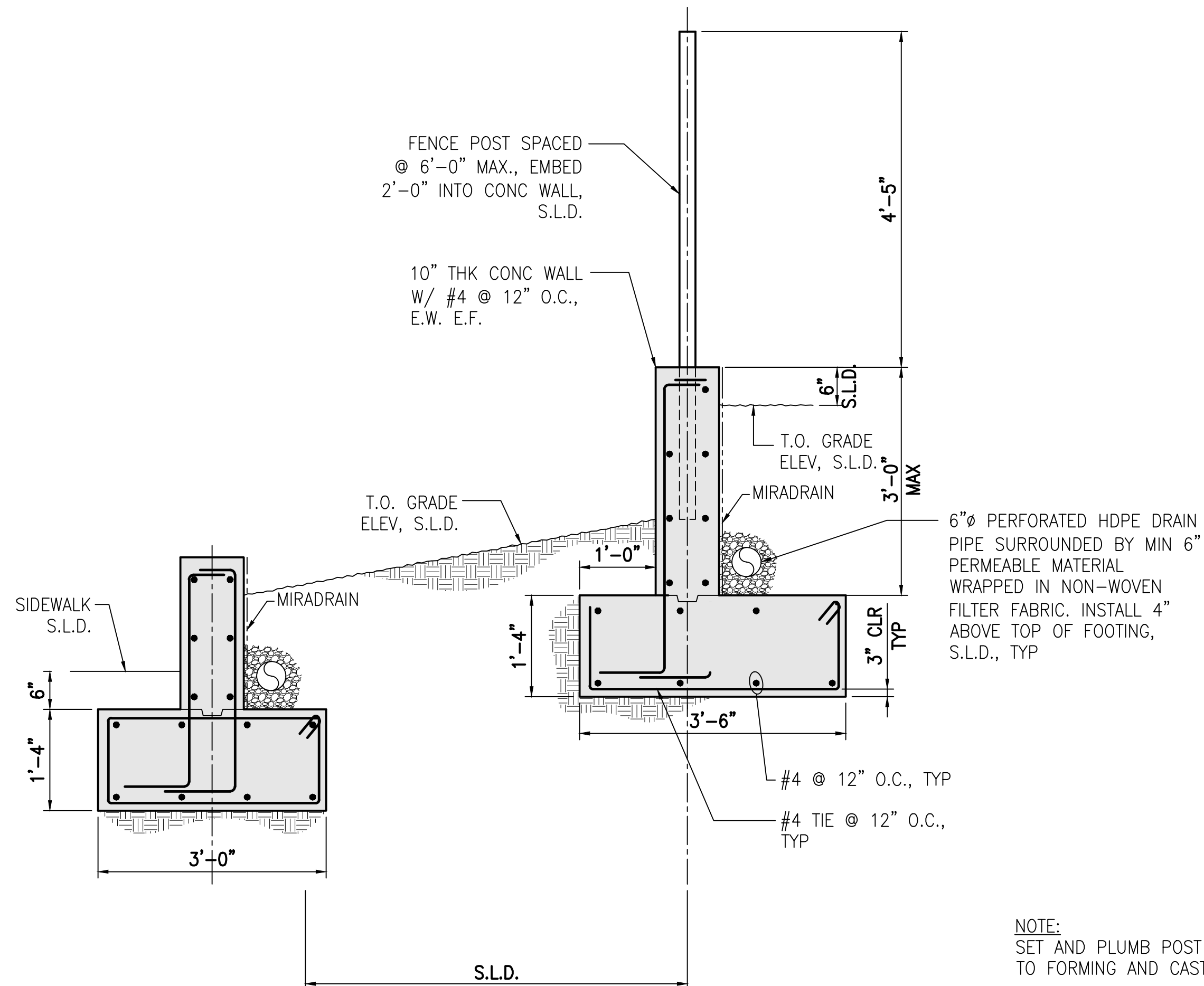
SCALE:  
AS SHOWN  
SHEET OF SHEETS  
2 OF 3

POTRERO GATEWAY  
STREET LANDSCAPE IMPROVEMENTS  
FOUNDATION PLAN  
35% SUBMITTAL - NOVEMBER 2020

CONTRACT NO. 10032040
DRAWING NO. S2.2
FILE NO. 2949J
REV. NO. 0

Drawing Path: V:\2949J\_Potrero\_Gateway\_Loop\2\_Design\Working\_Drawings\EST\CAD\2949J\_S-2\_1.dwg, Login: GGalura, Dimension Scale: 1  
Plot Time: Tue, 10 Nov 2020 4:52pm Measurement Units are English Model Units: Inches



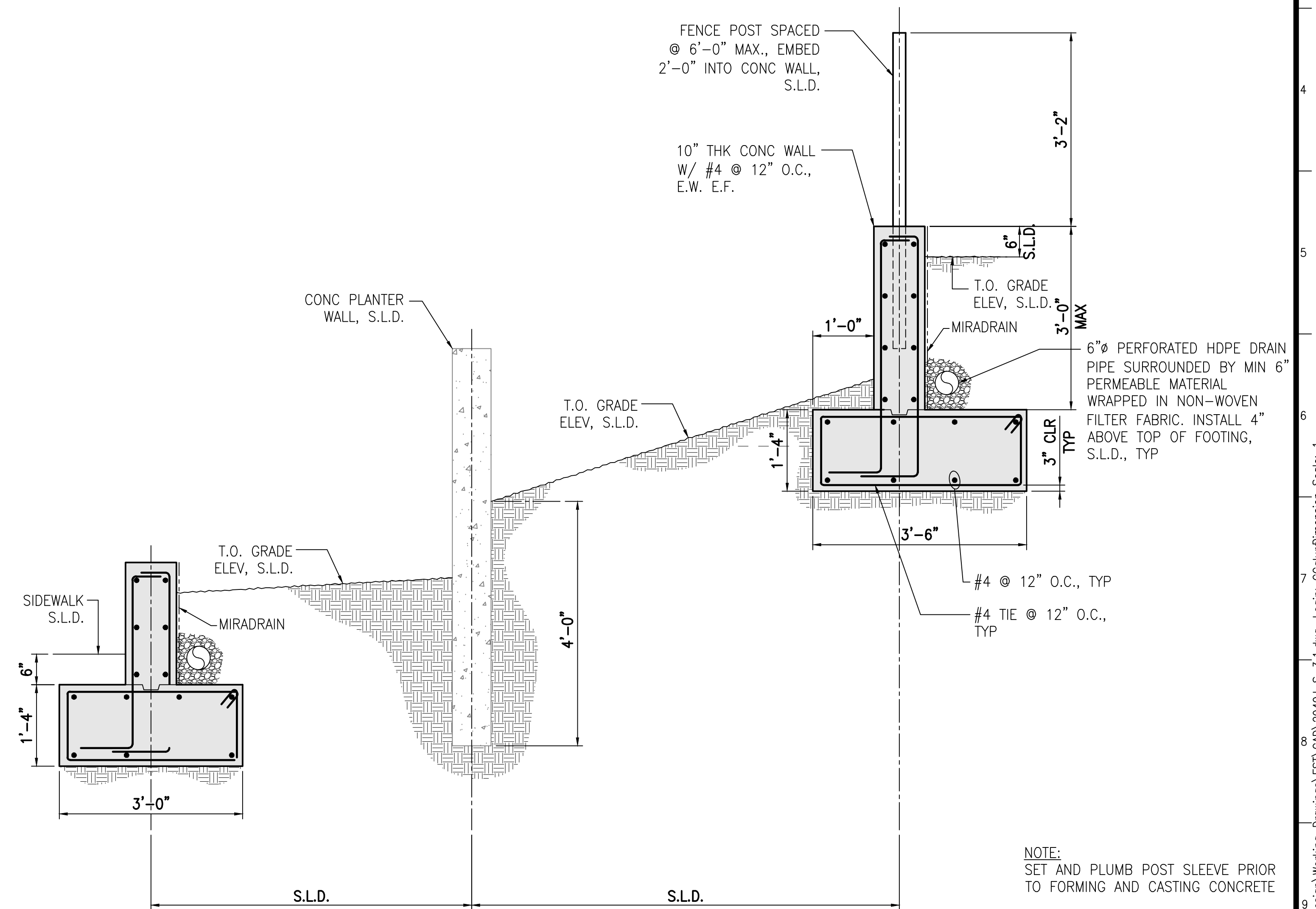


6"Ø PERFORATED HDPE DRAIN PIPE SURROUNDED BY MIN 6" PERMEABLE MATERIAL WRAPPED IN NON-WOVEN FILTER FABRIC. INSTALL 4" ABOVE TOP OF FOOTING, S.L.D., TYP

NOTE:  
SET AND PLUMB POST SLEEVE PRIOR TO FORMING AND CASTING CONCRETE

**SECTION FOR LANDSCAPE RETAINING WALL AT SAN BRUNO AVE AND 17TH ST**  
SCALE: 3/4"=1'-0"

2



NOTE:  
SET AND PLUMB POST SLEEVE PRIOR TO FORMING AND CASTING CONCRETE

**SECTION FOR LANDSCAPE RETAINING WALL AT VERMONT ST AND 17TH ST**  
SCALE: 3/4"=1'-0"

1

NO.	DATE	DESCRIPTION	BY	APP.
TABLE OF REVISIONS				
THIS DRAWING WAS LAST MODIFIED: 11/12/20 16:17, BY: GGalera				

REFERENCE INFORMATION & FILE NO. OF SURVEYS



**BUREAU OF ENGINEERING**  
CITY & COUNTY OF SAN FRANCISCO  
**SAN FRANCISCO PUBLIC WORKS**  
49 SOUTH VAN NESS AVENUE, SUITE 800  
SAN FRANCISCO, CA 94103

Section Mgr: RAYMOND LUI	Date: xxx/xxxx
Deputy Bureau Mgr: FERNANDO CISNEROS	xxx/xxxx
Acting Bureau Mgr: IQBALBHAI DHAPA	xxx/xxxx

DESIGNED: SL	DATE: 11/4/20
DRAWN: GG	DATE: 11/4/20
CHECKED: RL	DATE: 11/4/20

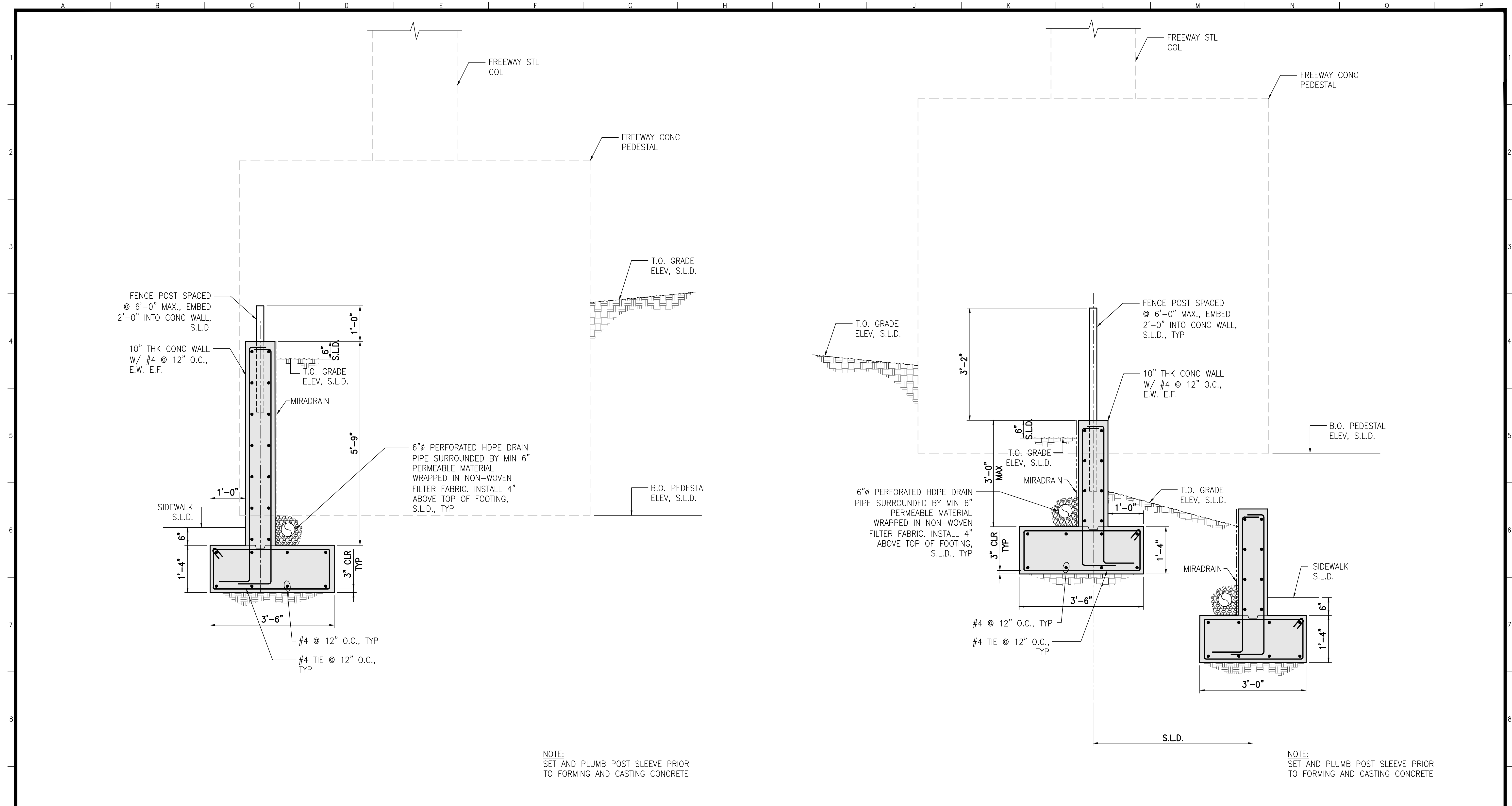


SCALE: AS SHOWN
SHEET OF SHEETS 1 OF 2

<b>POTRERO GATEWAY STREET LANDSCAPE IMPROVEMENTS</b>
<b>FOUNDATION DETAILS 35% SUBMITTAL - NOVEMBER 2020</b>

CONTRACT NO. 10032040
DRAWING NO. S3.1
FILE NO. 2949J
REV. NO. 0





2

1

NO.	DATE	DESCRIPTION	BY	APP.
TABLE OF REVISIONS				
THIS DRAWING WAS LAST MODIFIED: 11/12/20 16:17, BY: GGalura				

REFERENCE INFORMATION & FILE NO. OF SURVEYS



**BUREAU OF ENGINEERING**  
CITY & COUNTY OF SAN FRANCISCO  
**SAN FRANCISCO PUBLIC WORKS**  
49 SOUTH VAN NESS AVENUE, SUITE 800  
SAN FRANCISCO, CA 94103

Section Mgr: RAYMOND LUI	Date: xxx/xxx
Deputy Bureau Mgr: FERNANDO CISNEROS	xxx/xxx
Acting Bureau Mgr: IQBALBHAI DHAPA	xxx/xxx

DESIGNED: SL	DATE: 11/4/20
DRAWN: GG	DATE: 11/4/20
CHECKED: RL	DATE: 11/4/20

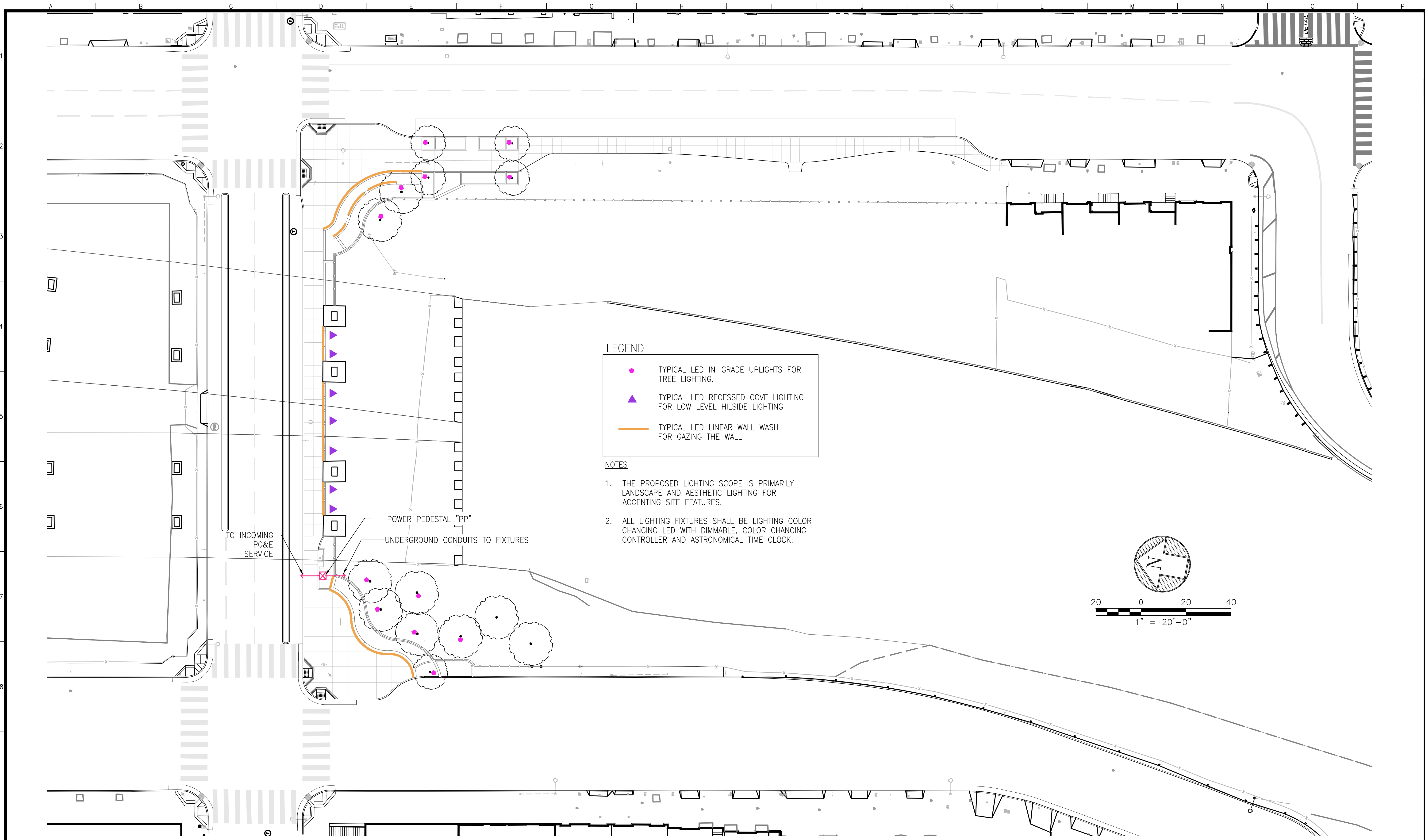


SCALE:  
AS SHOWN  
SHEET OF SHEETS  
2 OF 2

**POTRERO GATEWAY  
STREET LANDSCAPE IMPROVEMENTS**  
**FOUNDATION DETAILS  
35% SUBMITTAL - NOVEMBER 2020**

CONTRACT NO. 10032040
DRAWING NO. S3.2
FILE NO. 2949J
REV. NO. 0

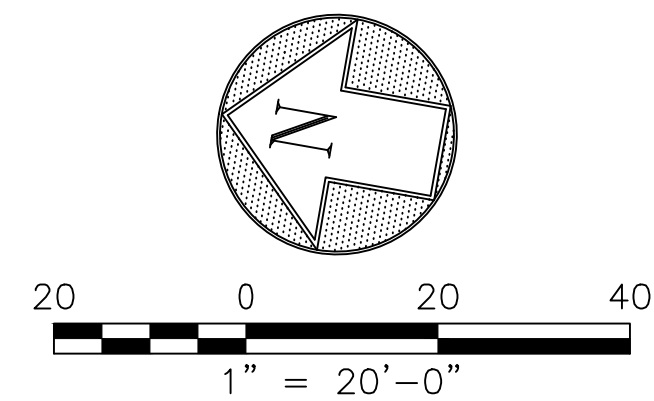
Drawing Path: V:\2949J\_Potrero\_Gateway\_Loop\2\_Design\Working\_Drawings\EST\CAD\2949J\_S-3.1.dwg, Login: GGalura, Dimension Scale: 1 Model Units: Inches Measurement Units are English Plot Time: Thu, 12 Nov 2020 4:18pm



**LEGEND**


- ◆ TYPICAL LED IN-GRADE UPLIGHTS FOR TREE LIGHTING.
- ▲ TYPICAL LED RECESSED COVE LIGHTING FOR LOW LEVEL HILLSIDE LIGHTING
- TYPICAL LED LINEAR WALL WASH FOR GAZING THE WALL

- NOTES**
1. THE PROPOSED LIGHTING SCOPE IS PRIMARILY LANDSCAPE AND AESTHETIC LIGHTING FOR ACCENTING SITE FEATURES.
  2. ALL LIGHTING FIXTURES SHALL BE LIGHTING COLOR CHANGING LED WITH DIMMABLE, COLOR CHANGING CONTROLLER AND ASTRONOMICAL TIME CLOCK.



NO.	DATE	DESCRIPTION	BY	APP.
TABLE OF REVISIONS				
THIS DRAWING WAS LAST MODIFIED: 12/16/20 10:59, BY: CRodrig				

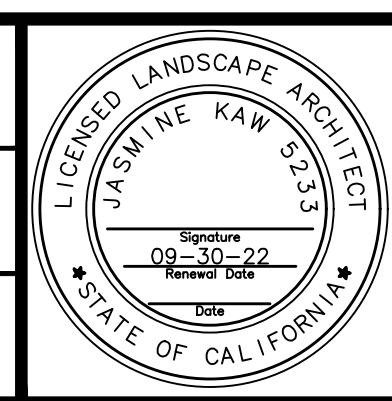
REFERENCE INFORMATION & FILE NO. OF SURVEYS



**BUILDING, DESIGN AND CONSTRUCTION**  
 CITY & COUNTY OF SAN FRANCISCO  
**SAN FRANCISCO PUBLIC WORKS**  
 49 SOUTH VAN NESS AVENUE, SUITE 1000  
 SAN FRANCISCO, CA 94103

Bureau Mgr: JENNIFER COOPER	Date: XXXXXX
Acting Deputy Director & City Architect RON ALAMEIDA	XXXXXX
	XXXXXX

DESIGNED: JK	DATE:
DRAWN: CR	DATE:
CHECKED:	DATE:



SCALE:  
AS SHOWN  
SHEET OF SHEETS

**POTRERO GATEWAY  
STREETSCAPE IMPROVEMENTS**

**PRELIMINARY LIGHTING PLAN**  
35% SUBMITTAL - NOVEMBER 2020

CONTRACT NO. 10032040
DRAWING NO. E-DRWG
FILE NO. XXXXX
REV. NO. 0

Xrefs: ..\Base\_Plans\L\_EXIST.dwg  
 V:\2949J\_Potrero\_Gateway\_Loop\2\_Design\Working\_Drawings\ALA\_Base\_Plans\2949J\_L\_BASE.dwg  
 V:\2949J\_Potrero\_Gateway\_Loop\2\_Design\Working\_Drawings\ALA\_Sheets\2949J\_Potrero\_Gateway\_Loop\_TB\_22x34.dwg  
 ..\..\BaseMap\2949J\_LR-base.dwg  
 V:\2949J\_Potrero\_Gateway\_Loop\2\_Design\Working\_Drawings\RF7\_TB\_22x34\_FSH\_AIGLIST\_2020.dwg  
 Drawing Path: V:\2949J\_Potrero\_Gateway\_Loop\2\_Design\Working\_Drawings\ALA\_Sheets\2949J\_ELECTRICAL\_SCOPE.dwg  
 Plot Time: Wed, 16 Dec 2020 - 11:11am  
 Model Units: Feet  
 Measurement Units are English